

Location Map FILE # PLZ-HA-2017-120 APPLICANT: Haldimand County

PED-PD-01-2018, Attachment 1



Location:

**PART OF 657 LOCK STREET
URBAN AREA OF DUNNVILLE**

Legal Description - Subject Lands:

PLAN 69 LOT 3, RP 18R7504 PARTS 1-4

Property Assessment Number:

Unassigned

Parent Property Assessment Number:

2810 024 004 07300 0000

Parent Property Size:

56 Acres

Subject Land Size:

1.09 Acres

Current Subject Land Zoning:

IC (Community Institutional)

HALDIMAND COUNTY, ITS EMPLOYEES, OFFICERS AND AGENTS ARE NOT RESPONSIBLE FOR ANY ERRORS, OMISSIONS OR INACCURACIES WHETHER DUE TO THEIR OWN NEGLIGENCE OR OTHERWISE. DO NOT USE FOR OPERATING MAP OR DESIGN PURPOSES. ALL INFORMATION TO BE VERIFIED.

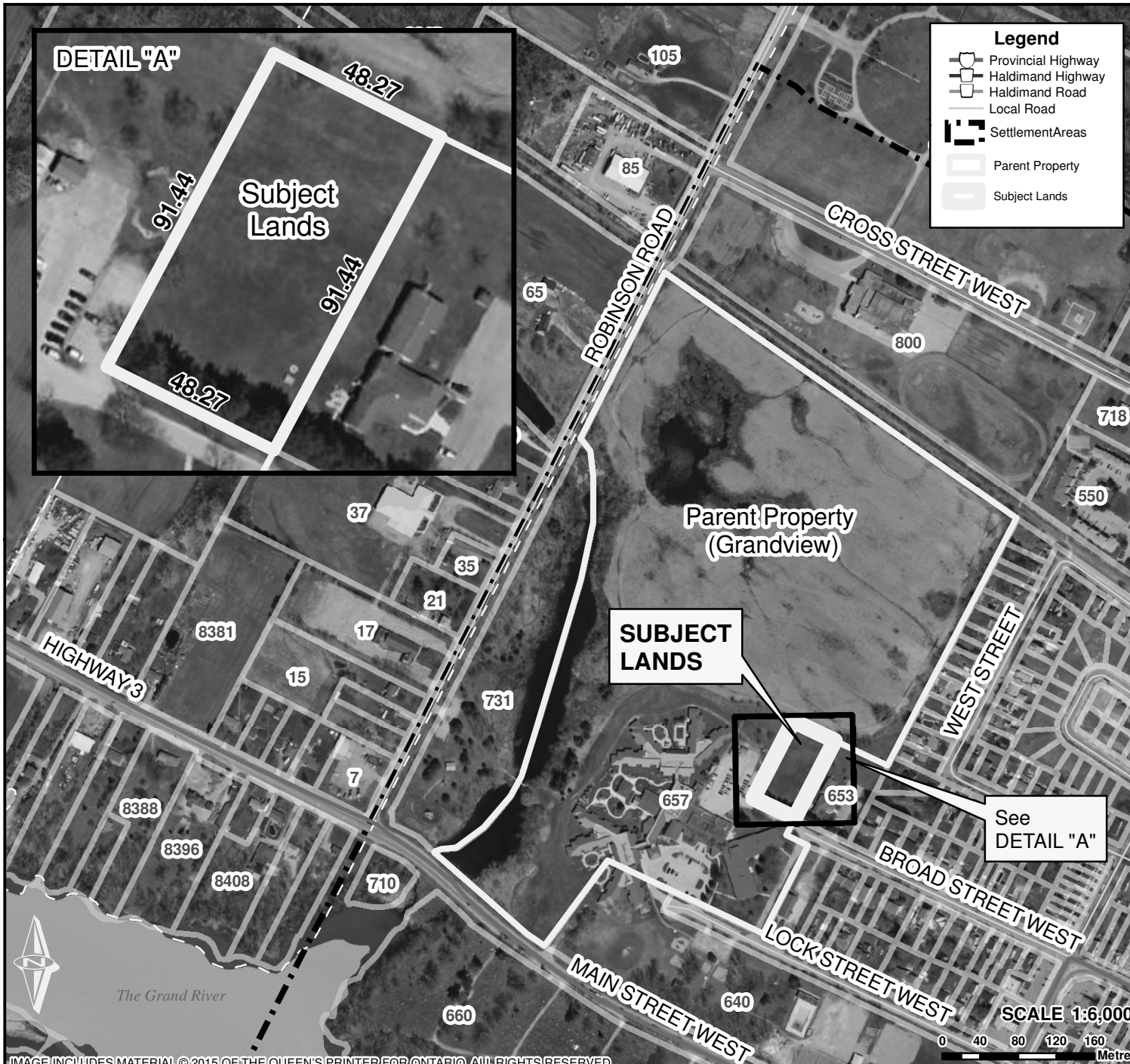
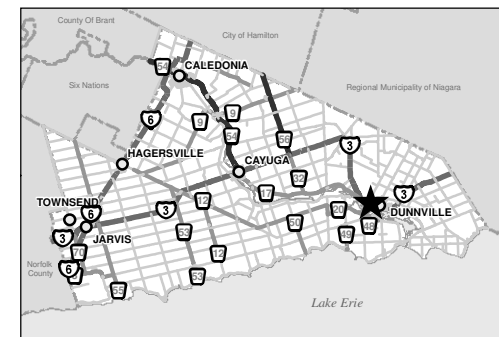
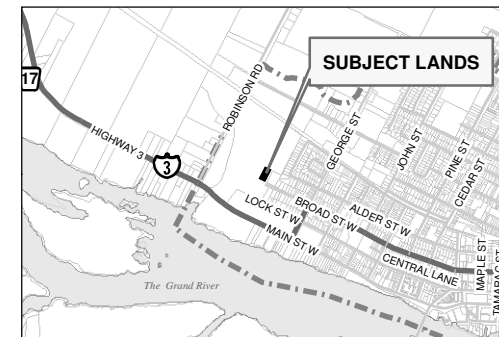


IMAGE INCLUDES MATERIAL © 2015 OF THE QUEEN'S PRINTER FOR ONTARIO. ALL RIGHTS RESERVED

PREPARED BY HALDIMAND COUNTY PLANNING & ECONOMIC DEVELOPMENT DEPARTMENT,
GIS & GRAPHICS SECTION. Nov 2017

T:\Planning and Economic Development\PD\GIS\Applications\2017\PLZ\PLZHA2017120\PLZHA2017120LocMap.mxd