



PHOTO 01



PHOTO 02



PHOTO 03



PHOTO 04




PHOTO 05



PHOTO 06



PHOTO 07



PHOTO 08




PHOTO 09




PHOTO 10


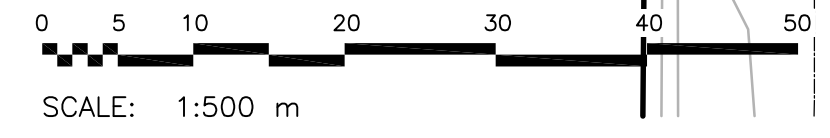
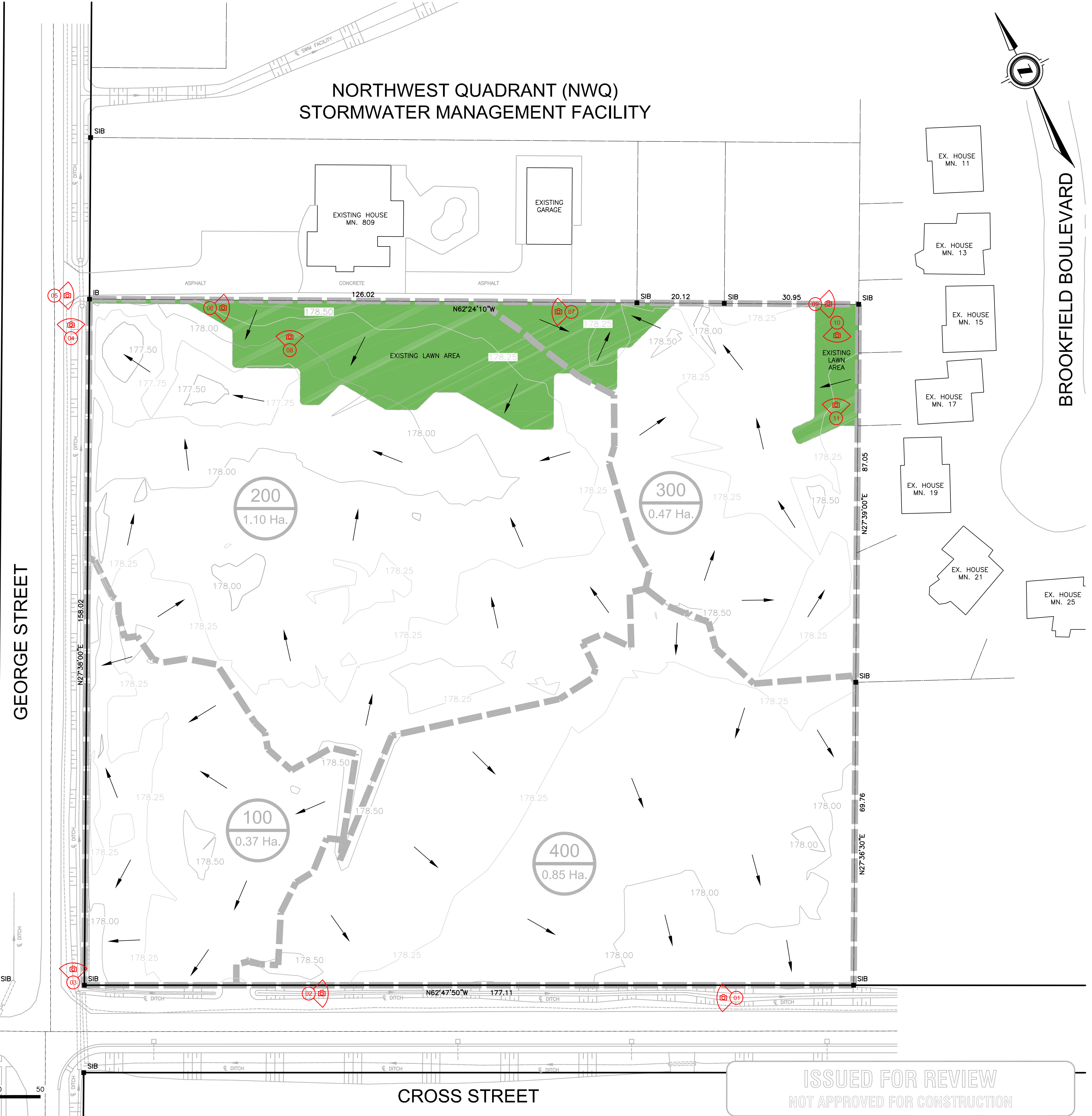


PHOTO 11

# NORTHWEST QUADRANT (NWQ) STORMWATER MANAGEMENT FACILITY



ISSUED FOR REVIEW  
NOT APPROVED FOR CONSTRUCTION

ep19528 Oct.04/20-7:35pm E19528 Massi Lands base plan.dwg

No.	REVISIONS TO DRAWING	BY	Y/M/D	APP.

BENCHMARKS:				
No.	REVISIONS TO DRAWING	BY	Y/M/D	APP.

CLIENT  
1108991 ONTARIO LIMITED  
O/A MERITAGE LANDING  
1333 HIGHWAY # 3 EAST  
R.R. #8  
DUNNVILLE, ON N1A 2W7

DESIGNED	ENGINEER'S STAMP	ENGINEER'S STAMP
SJP		
DRAWN		
SJP		
CHECKED		
RJP		

**SCO-TERRA**  
CONSULTING GROUP LIMITED  
321 DUFFERIN AVENUE, LONDON, ONTARIO, CANADA N6B 1Z3  
Tel: (519) 434-0278 Fax: (519) 434-8820 e-mail: info@scoterra.com

MASSI LANDS DEVELOPMENT  
LOT 3, PART OF LOTS 2 and 4, REGISTERED PLAN 1407  
GEOGRAPHIC TOWN OF DUNNVILLE, HALDIMAND COUNTY

**EXISTING CONDITIONS DRAINAGE PLAN**

DATE:	4 OCT. 2020
SCALE:	1:500m
PROJECT No.:	E-19528
DWG. No.:	01