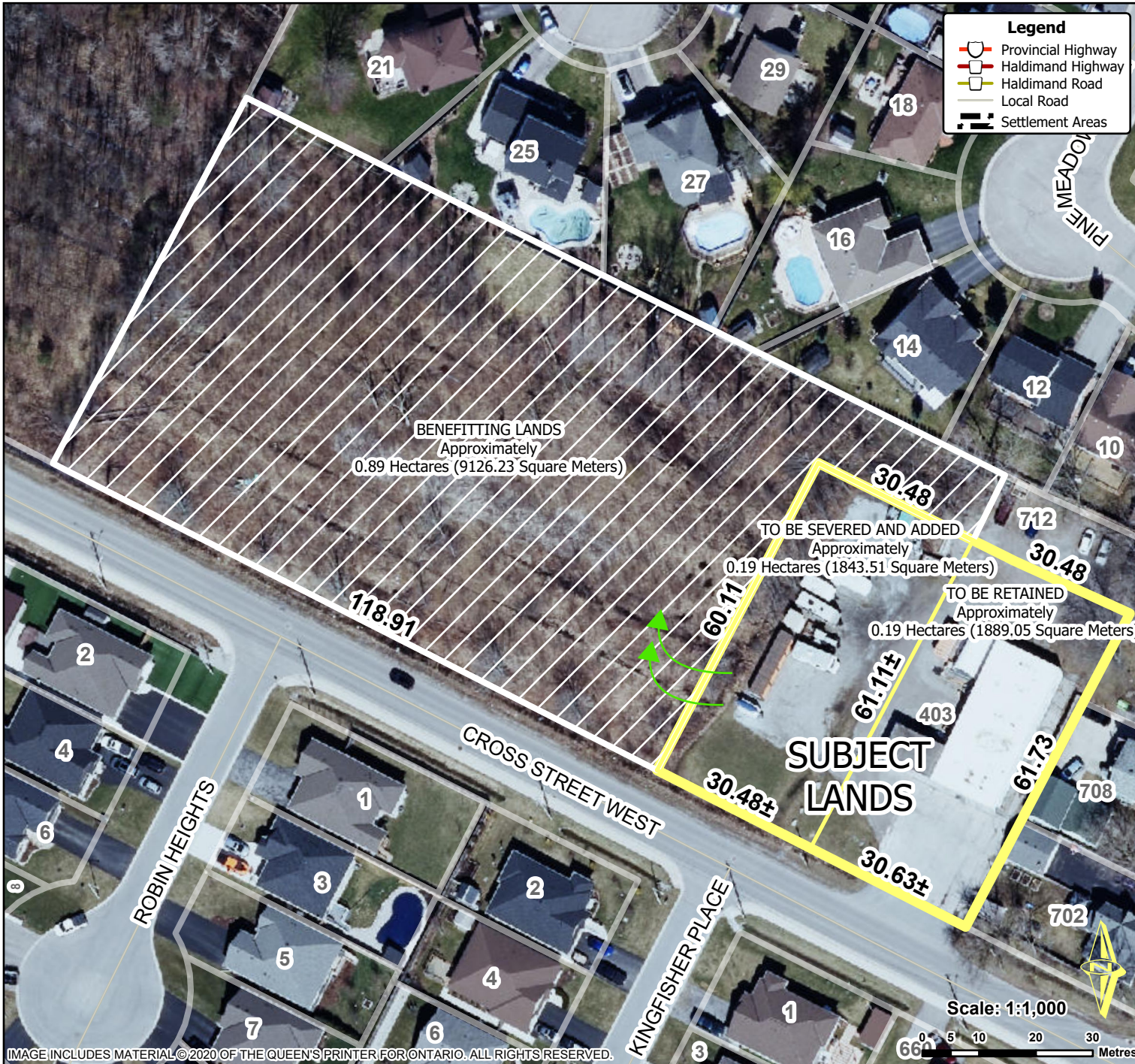


Location Map FILE #PLB-2024-282 APPLICANT: Ken Egger

PLB-2024-282, Attachment 2



Location:
403 CROSS STREET WEST
GEOGRAPHIC TOWNSHIP OF DUNNVILLE
WARD 6

Legal Description:
PLAN 1700 PT LOT 1 W JOHN ST RP
18R1408 PART 2 PLUS EASEMENT

Property Assessment Number:
2810 024 006 29500 0000

Size:
0.38 Hectares (3732.56 Square Meters)

Zoning:
D (Development)

HALDIMAND COUNTY, ITS EMPLOYEES, OFFICERS AND AGENTS ARE NOT RESPONSIBLE FOR ANY ERRORS, OMISSIONS OR INACCURACIES WHETHER DUE TO THEIR OWN NEGLIGENCE OR OTHERWISE. DO NOT USE FOR OPERATING MAP OR DESIGN PURPOSES. ALL INFORMATION TO BE VERIFIED.

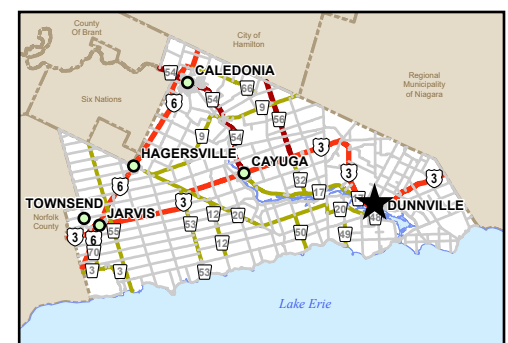
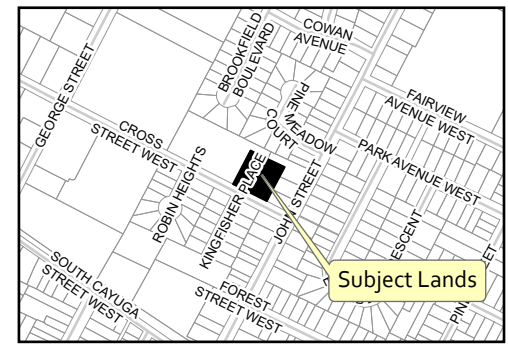


IMAGE INCLUDES MATERIAL © 2020 OF THE QUEEN'S PRINTER FOR ONTARIO. ALL RIGHTS RESERVED.