Location Map FILE #PLB-HA-2024-199 APPLICANT: Peirson

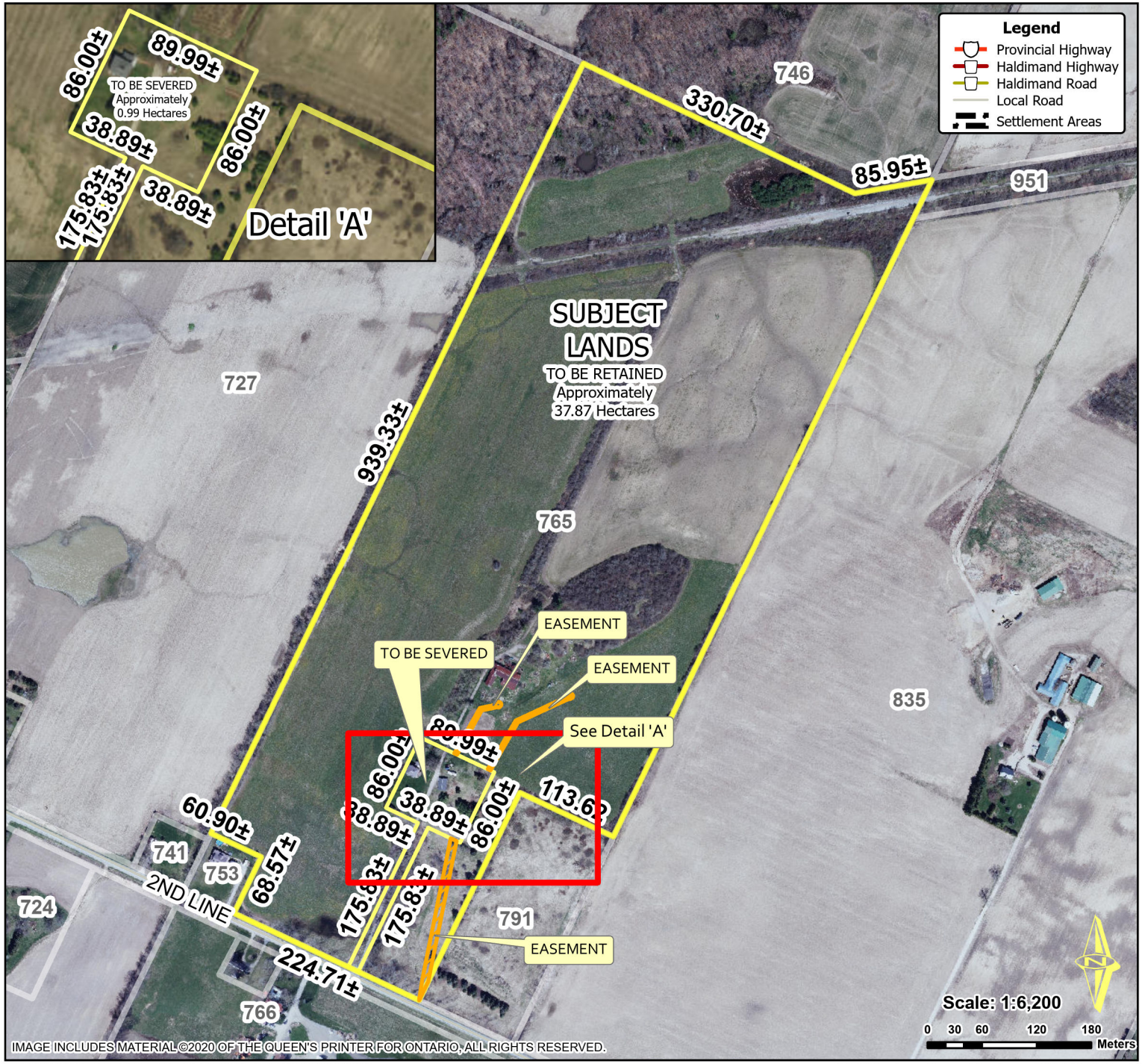

Haldimand County

Location:

765 2ND LINE
GEOGRAPHIC TOWNSHIP OF ONEIDA
WARD 4

Legal Description:

OND CON 3 PT LOT 21 AND
RP 18R6044 PART 3

Property Assessment Number:

2810 153 001 07800 0000

Size:

Approx. 38.86 HECTARES

Zoning:

A (Agricultural)
GRCA (Wetland), GRCA (Regulated Lands)

HALDIMAND COUNTY, IT'S EMPLOYEES, OFFICERS AND AGENTS ARE NOT RESPONSIBLE FOR ANY ERRORS, OMISSIONS OR INACCURACIES WHETHER DUE TO THEIR OWN NEGLIGENCE OR OTHERWISE. DO NOT USE FOR OPERATING MAP OR DESIGN PURPOSES. ALL INFORMATION TO BE VERIFIED.

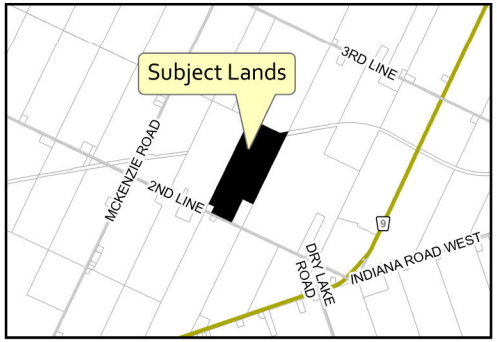

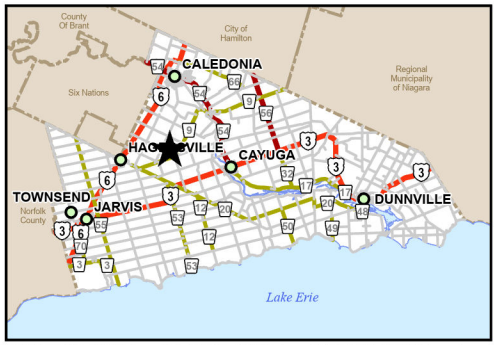

PREPARED BY HALDIMAND COUNTY PLANNING & DEVELOPMENT DIVISION, GIS SECTION. Dec 2024

Path: T:\Planning and Economic Development\PD\GIS\Applications\2024\PLB\PLB-2024-199 (Peirson)\PLB-2024-199 (Peirson)\PLB-2024-199 (Peirson).aprx