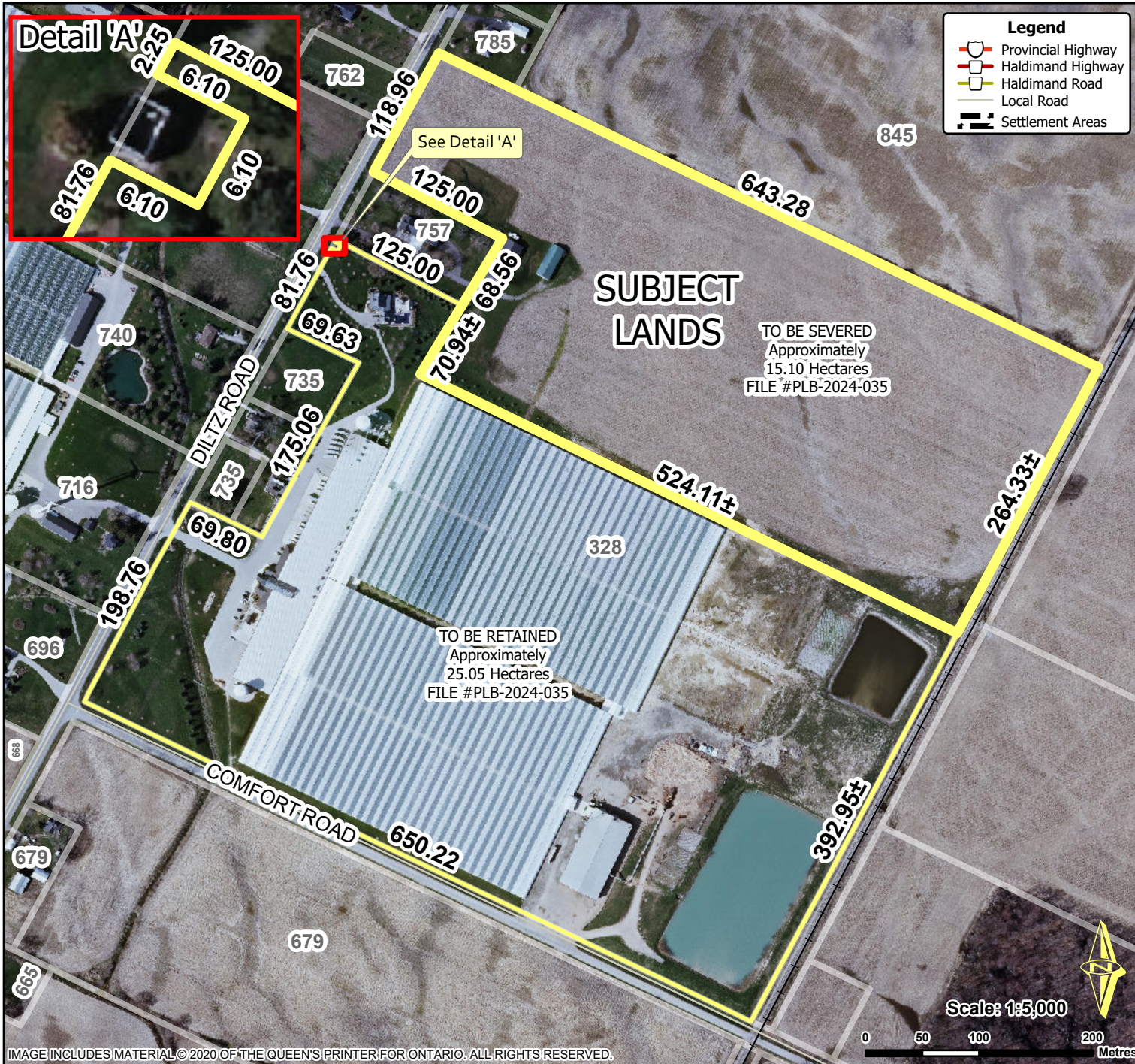


Location Map FILE #PLA-2024-188 APPLICANT: Bulk Growers Holdings Limited



Location:
 328 COMFORT ROAD
 GEOGRAPHIC TOWNSHIP OF MOULTON
 WARD 5

Legal Description:
 MOULTON CON 2 FROM CANBOROUGH
 PT LOTS 12 AND 13 RP 18R4688 PT
 PARTS 1 AND 2

Property Assessment Number:
 2810 023 001 18200 0000

Size:
 40.15 Hectares

Zoning:
 A (Agriculture) & NPCA Regulated Lands

HALDIMAND COUNTY, ITS EMPLOYEES, OFFICERS AND AGENTS ARE NOT RESPONSIBLE FOR ANY ERRORS, OMISSIONS OR INACCURACIES WHETHER DUE TO THEIR OWN NEGLIGENCE OR OTHERWISE. DO NOT USE FOR OPERATING MAP OR DESIGN PURPOSES. ALL INFORMATION TO BE VERIFIED.

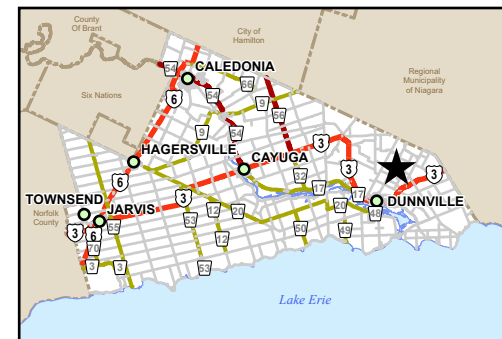
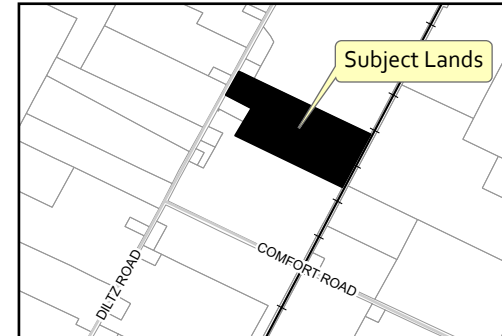


IMAGE INCLUDES MATERIAL © 2020 OF THE QUEEN'S PRINTER FOR ONTARIO. ALL RIGHTS RESERVED.