

THE CORPORATION OF HALDIMAND COUNTY

By-law Number -HC/23

**Being a by-law to designate lands (Blocks 67 and 68)
within Registered Plan 18M-68, now in Haldimand County
as exempt from part lot control**

WHEREAS Section 50(7) of the *Planning Act*, R.S.O. 1990, c. P. 13, as amended, authorizes that a municipality may by by-law provide that part lot control does not apply to land that is within such registered plan or plans of subdivision or parts of them as are designated in the by-law;

AND WHEREAS it is deemed expedient to designate lands within Registered Plan 18M-68 exempt from part lot control to eliminate the need for a plan of subdivision or individual severance on each lot shown therein,

NOW THEREFORE, the Council of The Corporation of Haldimand County enacts as follows:

1. **THAT** the subject lands identified on Maps 'A' and 'B', attached hereto and forming part of this by-law, being a portion of those lands within Registered Plan 18M-68, described as Block 67, 18R-8110 and Block 68, 18R-8111, Haldimand County, are hereby exempt from the provisions of Section 50(5) of the *Planning Act*.
2. **THAT** the exemption from the provisions of Section 50(5) of the *Planning Act* shall expire on November 27, 2026.
3. **AND THAT** this by-law shall take force and effect on the date of passing.


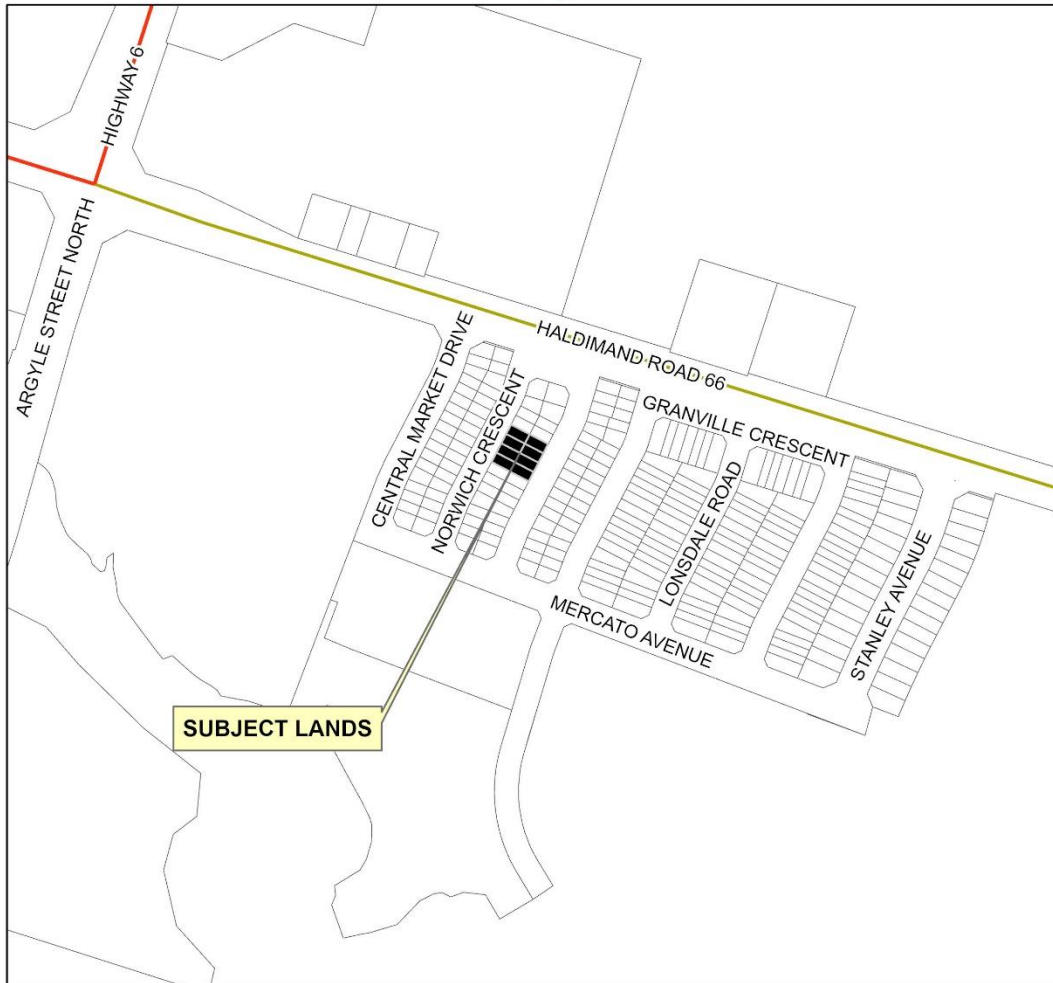
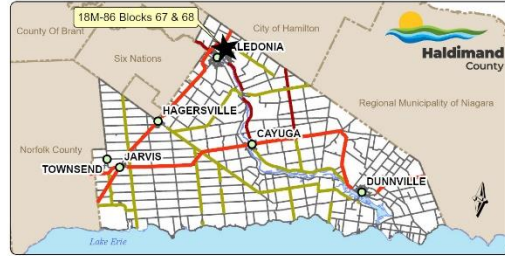
READ a first and second time this 27th day of November, 2023.

READ a third time and finally passed this 27th day of November, 2023.

MAYOR

DEPUTY CLERK

MAP A - Key Map
18M-68 Blocks 67 & 68
 Haldimand County
 Urban Area of Caledonia
 Ward 3

This is Map A to Zoning By-law _____ Passed the ____ day of _____ 2023.

 MAYOR

 CLERK

Ref: PLPL-HA-2023-172

T:\Planning and Economic Development\PD\GIS\Applications\2023\PLPL\PLPL-HA-2023-172\GatewayCommercial\Caledonia\PLPLHA2023172\PLPLHA2023172.aprx

MAP B - Detail Map - 18M-68 Blocks 67 & 68

Haldimand County

Urban Area of Caledonia, Ward 3

SCALE - 1:300

0 4 8 12 16 Metres



This is Map B to Zoning By-law _____ Passed the ____ day of _____ 2023.

MAYOR

CLERK

Ref: PLPL-HA-2023-172

PURPOSE AND EFFECT OF BY-LAW -HC/23

This by-law affects lands located in the urban area of Caledonia within the Gateway community, on property legally described as Blocks 67 & 68, Plan 18M-68, Haldimand County.

The purpose of this by-law is to remove part lot control from the subject lands to facilitate the conveyance of various lots, each containing a townhouse unit.

The by-law has incorporated an expiration date three years from the date of passage. At the end of the three year period, the by-law would lapse and part lot control would be reinstated.

File No: PLPL-HA-2023-172
Name: Gateway Commercial (Caledonia) Ltd.