



## **HALDIMAND COUNTY O.P.P.**

### **REPORT FOR THE POLICE SERVICES BOARD**

#### **2022 STATISTICS: AUGUST**

Please find enclosed our detachment's statistics for the month and other items of interest for the Board's information.

P. Carter, Inspector/Detachment Commander

- 1)** Crimestoppers - Summary of Activites
- 2)** Police Services Board Report (Statistical & Calls for Service Billing)
- 3)** Statistic breakdown by Towns

# CRIME STOPPERS

## HALDIMAND & NORFOLK

### Summary of Activities – August 2022

#### Tip Activity

- There have been 354 anonymous tips received this year. (not including update calls (approx. 70/month) or admin calls (u/k)).

#### Statistics

Arrests  
Narcotics Seized  
Property Recovered  
Charges Laid

#### Since Inception

2,269  
\$45,255,944  
\$5,810,820  
6,836

#### Student Crime Stoppers

- schools closed for the summer.

#### Promotions/Presentations/Meetings

- Participated in/presented to/met with/gave promotional items to: Golf committee, Indwell, Long Point Conservation Fishing Derby

#### Media Relations

- Conducted our usual media relations throughout the month (Crime of the Week, etc.).
- Continued writing script for East Link Cable / 92.9 The Grand re partnerships featuring unsolved crimes for Haldimand and Norfolk.

#### Fundraising

- The annual Protect your Identity document shredding events are scheduled for: **September 17, 2022- 9am-noon**-Erie Mutual, Dunnville
- Golf tournament August 18 at Cayuga Golf Course, was a great success- 74 golfers attended, raising over \$10,000.00.
- Snowblower Raffle Tickets for sale, \$10.00 each, draw to be held on October 27, 2022. Tickets available from any Crime Stoppers of Haldimand-Norfolk board member, call 519-426-3434 ext. 7452 or email [chair@helpsolvecrime.com](mailto:chair@helpsolvecrime.com)

#### Provincially/Nationally / Internationally

- Crime Stoppers has partnered with RCMP, OPP and local Police Services with jurisdiction over Pearson International Airport to intake anonymous tip information on crimes within the airport i.e.: smuggling, human trafficking

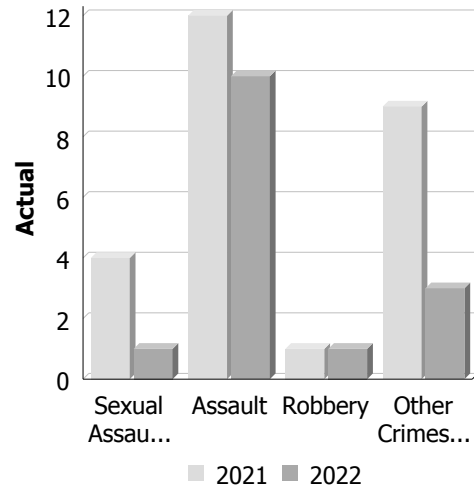
#### Other

- Board actively seeking new board members.
- Currently Ken Schaus and Bailey Long are co-chairs of Haldimand and Norfolk board of directors.
- Coordinator Aimee Bernardo-Chair of Southwest Zone Meetings.

**Police Services Board Report for Haldimand  
Records Management System  
August - 2022**

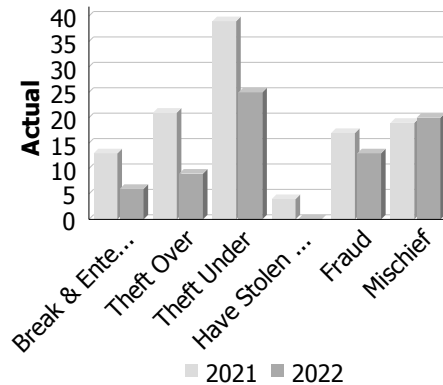
**Violent Crime**

Actual	August			Year to Date - August		
	2021	2022	% Change	2021	2022	% Change
Murder	0	0	--	0	1	--
Other Offences Causing Death	0	0	--	0	0	--
Attempted Murder	0	0	--	0	0	--
Sexual Assault	4	1	-75.0%	35	26	-25.7%
Assault	12	10	-16.7%	89	97	9.0%
Abduction	0	0	--	1	2	100.0%
Robbery	1	1	0.0%	2	8	300.0%
Other Crimes Against a Person	9	3	-66.7%	60	37	-38.3%
<b>Total</b>	<b>26</b>	<b>15</b>	<b>-42.3%</b>	<b>187</b>	<b>171</b>	<b>-8.6%</b>



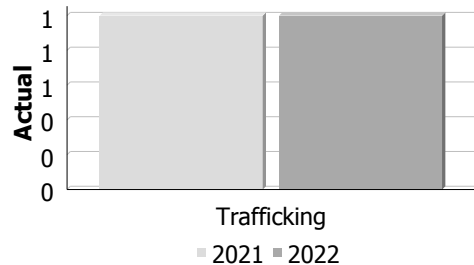
**Property Crime**

Actual	August			Year to Date - August		
	2021	2022	% Change	2021	2022	% Change
Arson	0	0	--	2	2	0.0%
Break & Enter	13	6	-53.8%	46	40	-13.0%
Theft Over	21	9	-57.1%	71	55	-22.5%
Theft Under	39	25	-35.9%	196	146	-25.5%
Have Stolen Goods	4	0	-100.0%	18	5	-72.2%
Fraud	17	13	-23.5%	116	104	-10.3%
Mischief	19	20	5.3%	129	118	-8.5%
<b>Total</b>	<b>113</b>	<b>73</b>	<b>-35.4%</b>	<b>578</b>	<b>470</b>	<b>-18.7%</b>



**Drug Crime**

Actual	August			Year to Date - August		
	2021	2022	% Change	2021	2022	% Change
Possession	0	0	--	11	10	-9.1%
Trafficking	1	1	0.0%	3	9	200.0%
Importation and Production	0	0	--	0	0	--
<b>Total</b>	<b>1</b>	<b>1</b>	<b>0.0%</b>	<b>14</b>	<b>19</b>	<b>35.7%</b>



**Detachment:** 6C - HALDIMAND COUNTY

**Location code(s):** 6C00 - HALDIMAND COUNTY, 6C01 - HALDIMAND COUNTY (Haldimand (MI)) (Inactive), 6C70 - [NEW CREDIT] MISSISSAUGAS OF THE NEW CREDIT FN, 6C71 - SIX NATIONS OF THE GRAND RIVER TERRITORY FN

**Data source date:**  
2022/09/17

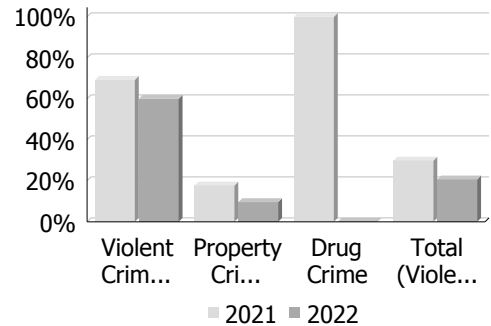
**Report Generated by:**  
Carter, Philip

**Report Generated on:**  
Sep 22, 2022 11:41:41 AM  
PP-CSC-Operational Planning-4300

**Police Services Board Report for Haldimand  
Records Management System  
August - 2022**

**Clearance Rate**

Clearance Rate	August			Year to Date - August		
	2021	2022	Difference	2021	2022	Difference
Violent Crime	69.2%	60.0%	-9.2%	67.9%	67.8%	-0.1%
Property Crime	17.7%	9.6%	-8.1%	11.6%	9.8%	-1.8%
Drug Crime	100.0%	0.0%	-100.0%	92.9%	63.2%	-29.7%
<b>Total (Violent, Property &amp; Drug)</b>	<b>29.9%</b>	<b>20.6%</b>	<b>-9.2%</b>	<b>29.3%</b>	<b>30.0%</b>	<b>0.7%</b>



Data contained within this report is dynamic in nature and numbers will change over time as the Ontario Provincial Police continue to investigate and solve crime.

**Data Utilized**

- Major Crimes
- Niche RMS All Offence Level Business Intelligence Cube

**Detachment:** 6C - HALDIMAND COUNTY

**Location code(s):** 6C00 - HALDIMAND COUNTY, 6C01 - HALDIMAND COUNTY (Haldimand (MI)) (Inactive), 6C70 - [NEW CREDIT] MISSISSAUGAS OF THE NEW CREDIT FN, 6C71 - SIX NATIONS OF THE GRAND RIVER TERRITORY FN

**Data source date:**  
2022/09/17

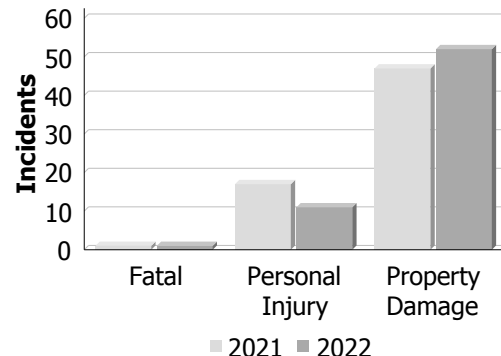
**Report Generated by:**  
Carter, Philip

**Report Generated on:**  
Sep 22, 2022 11:41:41 AM  
PP-CSC-Operational Planning-4300

**Police Services Board Report for Haldimand County**  
**Collision Reporting System**  
**August - 2022**

**Motor Vehicle Collisions by Type**

Incidents	August			Year to Date - August		
	2021	2022	% Change	2021	2022	% Change
Fatal	1	1	0.0%	7	3	-57.1%
Personal Injury	17	11	-35.3%	73	78	6.8%
Property Damage	47	52	10.6%	334	440	31.7%
<b>Total</b>	<b>65</b>	<b>64</b>	<b>-1.5%</b>	<b>414</b>	<b>521</b>	<b>25.8%</b>



**Fatalities in Detachment Area**

Incidents		August			Year to Date - August		
		2021	2022	% Change	2021	2022	% Change
Motor Vehicle Collision	Fatal Incidents	1	1	0.0%	6	3	-50.0%
	Alcohol Related	1	1	0.0%	4	1	-75.0%
Off-Road Vehicle	Fatal Incidents	0	0	--	1	0	-100.0%
	Alcohol Related	0	0	--	1	0	-100.0%
Motorized Snow Vehicle	Fatal Incidents	0	0	--	0	0	--
	Alcohol Related	0	0	--	0	0	--

Persons Killed	August			Year to Date - August		
	2021	2022	% Change	2021	2022	% Change
Motor Vehicle Collision	1	2	100.0%	6	4	-33.3%
Off-Road Vehicle	0	0	--	1	0	-100.0%
Motorized Snow Vehicle	0	0	--	0	0	--

**Detachment:** 6C - HALDIMAND COUNTY  
**Location code(s):** 6C00-HALDIMAND COUNTY

**Data source date:** 2022/09/22  
**Report Generated by:** Carter, Philip

**Report Generated on:**  
 Sep 22, 2022 11:24:32 AM  
 PP-CSC-Operational Planning-4300

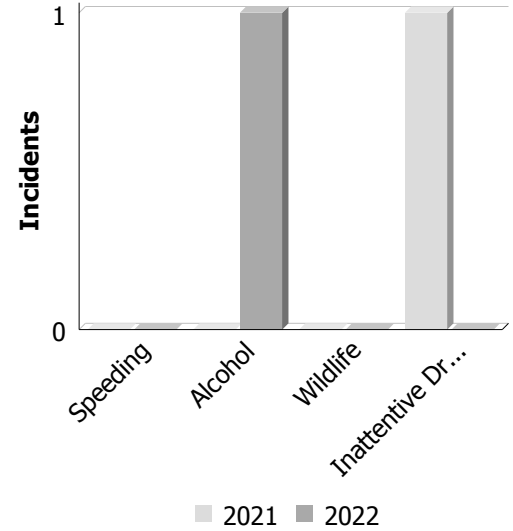
**Police Services Board Report for Haldimand County**  
**Collision Reporting System**  
**August - 2022**

**Primary Causal Factors in Fatal Motor Vehicle Collisions**

Incidents	August			Year to Date - August		
	2021	2022	% Change	2021	2022	% Change
Speeding as a contributing factor	0	0	0	1	0	-100.00%
Where alcohol is involved	0	1	0	0	1	0
Wildlife as a contributing factor	0	0	0	0	0	0
Inattentive driver as a contributing factor	1	0	-100.00%	1	0	-100.00%

Persons Killed	August			Year to Date - August		
	2021	2022	% Change	2021	2022	% Change
Seatbelt as a contributing factor	0	2	0	2	2	0.00%



**Data Utilized**

- SQL online application reporting system – OPP CRS 2.3.09
- Collision Reporting System Business Intelligence Cube

**Detachment:** 6C - HALDIMAND COUNTY

**Location code(s):** 6C00-HALDIMAND COUNTY

**Data source date:**  
2022/09/22

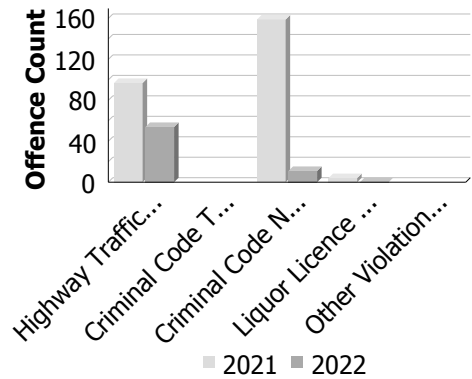
**Report Generated by:**  
Carter, Philip

**Report Generated on:**  
Sep 22, 2022 11:24:32 AM  
PP-CSC-Operational Planning-4300

**Police Services Board Report for Haldimand  
Integrated Court Offence Network  
August - 2022**

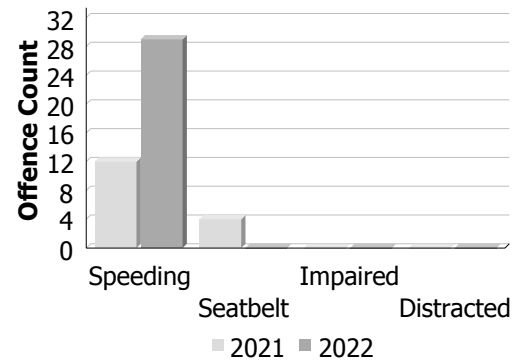
**Criminal Code and Provincial Statute Charges Laid**

Offence Count	August			Year to Date - August		
	2021	2022	% Change	2021	2022	% Change
Highway Traffic Act	97	54	-44.3%	1,482	1,242	-16.2%
Criminal Code Traffic	--	--	--	--	--	--
CCC Non-Traffic	--	--	--	--	--	--
Liquor Licence Act	4	0	-100.0%	32	2	-93.8%
Other Violations	--	--	--	--	--	--



**Traffic Related Charges**

Offence Count	August			Year to Date - August		
	2021	2022	% Change	2021	2022	% Change
Speeding	12	29	141.7%	775	708	-8.6%
Seatbelt	4	0	-100.0%	76	43	-43.4%
Impaired	0	0	--	2	0	-100.0%
Distracted	0	0	--	26	20	-23.1%



Integrated Court Offence Network data is updated on a monthly basis: Data could be as much as a month and a half behind.

**Data Utilized**

- Ministry of Attorney General, Integrated Court Offence Network
- Integrated Court Offence Network Charge Business Intelligence Cube

**Detachment:** 6C - HALDIMAND COUNTY

**Location code(s):** 6C00 - HALDIMAND COUNTY

**Data source date:**  
Sep 20, 2022 9:18:15 AM

**Report Generated by:**  
Carter, Philip

**Report Generated on:**  
Sep 22, 2022 11:33:15 AM  
PP-CSC-Operational Planning-4300



## Calls For Service (CFS) Billing Summary Report

### Haldimand County August - 2022

Billing Categories (Billing categories below do not match traditional crime groupings)		2022				2021			
		August	Year to Date	Time Standard	Year To Date Weighted Hours	August	Year to Date	Time Standard	Year To Date Weighted Hours
Violent Criminal Code	Murder 2nd Degree	0	1	16.1	16.1	0	0		0.0
	Sexual Assault With a Weapon	0	0		0.0	0	1	16.1	16.1
	Sexual Assault	0	17	16.1	273.7	3	23	16.1	370.3
	Sexual Interference	1	4	16.1	64.4	1	5	16.1	80.5
	Invitation to Sexual Touching	0	1	16.1	16.1	0	2	16.1	32.2
	Non-Consensual Distribution of Intimate Images	0	0		0.0	0	1	16.1	16.1
	Aggravated Assault-Level 3	1	2	16.1	32.2	0	1	16.1	16.1
	Assault With Weapon or Causing Bodily Harm-Level 2	2	26	16.1	418.6	5	21	16.1	338.1
	Assault-Level 1	8	66	16.1	1,062.6	6	54	16.1	869.4
	Using firearm (or imitation) in commission of offence	0	0		0.0	0	1	16.1	16.1
	Assault Peace Officer	0	0		0.0	0	1	16.1	16.1
	Assault Peace Officer w/weapon Bodily Harm	0	0		0.0	0	1	16.1	16.1
	Other Assaults / Admin Noxious thing	0	0		0.0	0	1	16.1	16.1
	Forcible confinement	0	2	16.1	32.2	0	1	16.1	16.1
	Robbery -Master code	1	2	16.1	32.2	0	0		0.0
	Robbery, With Threat of Violence	0	2	16.1	32.2	1	1	16.1	16.1
	Robbery - Pursesnatch With Violence	0	0		0.0	0	1	16.1	16.1
	Robbery - Other	0	4	16.1	64.4	0	0		0.0
	Extortion	0	1	16.1	16.1	0	0		0.0
	Criminal Harassment	0	12	16.1	193.2	2	14	16.1	225.4
	Criminal Harassment - Offender Unknown	2	3	16.1	48.3	0	0		0.0
	Indecent/Harassing Communications	0	4	16.1	64.4	0	6	16.1	96.6
	Utter Threats -Master code	1	6	16.1	96.6	1	4	16.1	64.4
	Utter Threats to Person	2	16	16.1	257.6	7	42	16.1	676.2
	Utter Threats to Person - Police Officer	0	0		0.0	0	1	16.1	16.1
	Other Criminal Code * against public order	0	1	16.1	16.1	0	0		0.0
	Mischief - Cause Danger to Life	0	0		0.0	1	1	16.1	16.1





## Calls For Service (CFS) Billing Summary Report

### Haldimand County August - 2022

Billing Categories <i>(Billing categories below do not match traditional crime groupings)</i>		2022				2021			
		August	Year to Date	Time Standard	Year To Date Weighted Hours	August	Year to Date	Time Standard	Year To Date Weighted Hours
Violent Criminal Code	<b>Total</b>	<b>18</b>	<b>170</b>	<b>16.1</b>	<b>2,737.0</b>	<b>27</b>	<b>183</b>	<b>16.1</b>	<b>2,946.3</b>
Property Crime Violations	Arson - Auto	0	1	6.5	6.5	0	1	6.5	6.5
	Arson - Building	0	0		0.0	0	1	6.5	6.5
	Break & Enter	6	37	6.5	240.5	13	46	6.5	299.0
	Unlawful in a dwelling house	0	2	6.5	13.0	0	0		0.0
	Theft Over -master code	1	2	6.5	13.0	0	0		0.0
	Theft Over - Farm Equipment	1	1	6.5	6.5	0	0		0.0
	Theft Over - Construction Site	0	0		0.0	0	1	6.5	6.5
	Theft Over - Trailers	1	2	6.5	13.0	0	2	6.5	13.0
	Theft Over - Other Theft	0	6	6.5	39.0	3	4	6.5	26.0
	Theft Over - Boat (Vessel)	0	1	6.5	6.5	1	2	6.5	13.0
	Theft of - Mail	0	1	6.5	6.5	0	1	6.5	6.5
	Theft FROM Motor Vehicle Over \$5,000	0	0		0.0	0	3	6.5	19.5
	Theft of Motor Vehicle	2	23	6.5	149.5	9	25	6.5	162.5
	Theft of - Automobile	1	4	6.5	26.0	4	8	6.5	52.0
	Theft of - Trucks	2	11	6.5	71.5	4	12	6.5	78.0
	Theft of - Motorcycles	0	1	6.5	6.5	0	1	6.5	6.5
	Theft of - Snow Vehicles	0	2	6.5	13.0	0	1	6.5	6.5
	Theft of - All Terrain Vehicles	0	1	6.5	6.5	1	10	6.5	65.0
	Theft of - Construction Vehicles	0	0		0.0	0	1	6.5	6.5
	Theft Under -master code	3	15	6.5	97.5	2	7	6.5	45.5
	Theft under - Farm Equipment	0	1	6.5	6.5	0	1	6.5	6.5
	Theft Under - Construction Site	0	4	6.5	26.0	1	7	6.5	45.5
	Theft under - Bicycles	1	4	6.5	26.0	2	5	6.5	32.5
	Theft under - Building	0	1	6.5	6.5	0	2	6.5	13.0
	Theft under - Persons	0	1	6.5	6.5	0	0		0.0
	Theft under - Trailers	0	4	6.5	26.0	2	5	6.5	32.5
	Theft under - Other Theft	9	54	6.5	351.0	14	67	6.5	435.5
	Theft under - Boat (Vessel)	1	1	6.5	6.5	0	0		0.0
	Theft under - Boat Motor	1	1	6.5	6.5	0	0		0.0
	Theft Under - Gasoline Drive-off	1	8	6.5	52.0	1	25	6.5	162.5
	Theft FROM Motor Vehicle Under \$5,000	9	28	6.5	182.0	7	44	6.5	286.0



## Calls For Service (CFS) Billing Summary Report

### Haldimand County August - 2022

Billing Categories (Billing categories below do not match traditional crime groupings)		2022				2021			
		August	Year to Date	Time Standard	Year To Date Weighted Hours	August	Year to Date	Time Standard	Year To Date Weighted Hours
Property Crime Violations	Theft Under \$5,000 [SHOPLIFTING]	2	24	6.5	156.0	7	29	6.5	188.5
	Possession of Stolen Goods over \$5,000	0	3	6.5	19.5	3	11	6.5	71.5
	Possession of Stolen Goods under \$5,000	0	2	6.5	13.0	1	5	6.5	32.5
	Fraud -Master code	1	13	6.5	84.5	3	10	6.5	65.0
	Fraud - Steal/Forge/Poss./Use Credit Card	0	8	6.5	52.0	2	9	6.5	58.5
	Fraud - False Pretence < = \$5,000	3	7	6.5	45.5	1	3	6.5	19.5
	Fraud - Forgery & Uttering	0	2	6.5	13.0	1	1	6.5	6.5
	Fraud - Fraud through mails	0	0		0.0	1	4	6.5	26.0
	Fraud -Money/property/ security > \$5,000	2	11	6.5	71.5	1	9	6.5	58.5
	Fraud -Money/property/ security <= \$5,000	3	26	6.5	169.0	2	33	6.5	214.5
	Fraud - Transportation	0	1	6.5	6.5	0	0		0.0
	Fraud - Welfare benefits	0	0		0.0	0	1	6.5	6.5
	Fraud - Other	6	43	6.5	279.5	4	40	6.5	260.0
	False Pretence -other	0	0		0.0	0	1	6.5	6.5
	Fraud - False Pretence > \$5,000	0	0		0.0	1	1	6.5	6.5
	Identity Theft	0	1	6.5	6.5	0	0		0.0
	Identity Fraud	0	3	6.5	19.5	0	2	6.5	13.0
	Mischief - master code	19	96	6.5	624.0	17	104	6.5	676.0
	Mischief [Graffiti - Gang Related]	0	0		0.0	0	1	6.5	6.5
	Mischief [Graffiti - Non Gang Related]	0	10	6.5	65.0	0	5	6.5	32.5
	Mischief with Data	0	0		0.0	0	1	6.5	6.5
	Willful act/omission likely to cause mischief	0	0		0.0	0	1	6.5	6.5
	Interfere with lawful use, enjoyment of property	0	1	6.5	6.5	1	6	6.5	39.0
	Mischief Relating to War Memorials	0	0		0.0	0	1	6.5	6.5
	Property Damage	0	19	6.5	123.5	5	24	6.5	156.0
	<b>Total</b>	<b>75</b>	<b>487</b>	<b>6.5</b>	<b>3,165.5</b>	<b>114</b>	<b>584</b>	<b>6.5</b>	<b>3,796.0</b>
Other Criminal Code Violations (Excluding traffic)	Possess Firearm while prohibited	0	3	7.7	23.1	0	1	7.7	7.7
	Offensive Weapons-Possession of Weapons	0	5	7.7	38.5	0	1	7.7	7.7



## Calls For Service (CFS) Billing Summary Report

### Haldimand County August - 2022

Billing Categories (Billing categories below do not match traditional crime groupings)		2022				2021			
		August	Year to Date	Time Standard	Year To Date Weighted Hours	August	Year to Date	Time Standard	Year To Date Weighted Hours
Other Criminal Code Violations (Excluding traffic)	Offensive Weapons-Carry concealed	0	0		0.0	1	1	7.7	7.7
	Offensive Weapons-Prohibited	1	1	7.7	7.7	0	1	7.7	7.7
	Offensive Weapons-Other Offensive Weapons	1	3	7.7	23.1	0	3	7.7	23.1
	Offensive Weapons-False Statements	0	2	7.7	15.4	0	0		0.0
	Offensive Weapons-Other Weapons Offences	0	1	7.7	7.7	1	3	7.7	23.1
	Bail Violations -Master code	0	0		0.0	2	3	7.7	23.1
	Bail Violations - Fail To Comply	2	30	7.7	231.0	10	46	7.7	354.2
	Bail Violations - Fail To Appear	0	0		0.0	0	1	7.7	7.7
	Bail Violations - Others	0	2	7.7	15.4	1	4	7.7	30.8
	Counterfeit Money - Master code	0	0		0.0	0	1	7.7	7.7
	Possession Of Counterfeit Money	0	2	7.7	15.4	0	1	7.7	7.7
	Uttering Counterfeit Money	0	1	7.7	7.7	0	2	7.7	15.4
	Counterfeit Money - Others	0	0		0.0	0	3	7.7	23.1
	Disturb the Peace	5	25	7.7	192.5	4	26	7.7	200.2
	Indecent acts -Master code	0	1	7.7	7.7	0	1	7.7	7.7
	Indecent acts -Other	1	1	7.7	7.7	0	1	7.7	7.7
	Indecent acts -exposure to person under 14	0	1	7.7	7.7	0	0		0.0
	Child Pornography - Master code	0	0		0.0	1	1	7.7	7.7
	Child Pornography - Possess child pornography	0	2	7.7	15.4	0	0		0.0
	Public Morals	0	0		0.0	0	1	7.7	7.7
	Obstruct Public Peace Officer	0	3	7.7	23.1	0	1	7.7	7.7
	Trespass at Night	0	1	7.7	7.7	0	1	7.7	7.7
	Fail to Attend Court	3	3	7.7	23.1	0	0		0.0
	Breach of Probation	5	26	7.7	200.2	1	17	7.7	130.9
	Disobey court order/Misconduct executing process	1	1	7.7	7.7	0	9	7.7	69.3
	Public mischief - mislead peace officer	0	1	7.7	7.7	0	2	7.7	15.4



## Calls For Service (CFS) Billing Summary Report

### Haldimand County August - 2022

Billing Categories (Billing categories below do not match traditional crime groupings)		2022				2021			
		August	Year to Date	Time Standard	Year To Date Weighted Hours	August	Year to Date	Time Standard	Year To Date Weighted Hours
Other Criminal Code Violations (Excluding traffic)	Contraband Tobacco	0	1	7.7	7.7	0	0		0.0
	Common nuisance	0	0		0.0	0	1	7.7	7.7
	Interception/disclosure of communication	0	0		0.0	0	1	7.7	7.7
	Utter Threats to damage property	0	1	7.7	7.7	0	3	7.7	23.1
	Other Criminal Code * Sec.337 - Sec.352	0	1	7.7	7.7	0	0		0.0
	Animals - Cruelty	1	1	7.7	7.7	0	1	7.7	7.7
	Animals - Others	0	2	7.7	15.4	0	0		0.0
	Offences Related to Currency	0	0		0.0	0	1	7.7	7.7
	<b>Total</b>	<b>20</b>	<b>121</b>	<b>7.7</b>	<b>931.7</b>	<b>21</b>	<b>138</b>	<b>7.7</b>	<b>1,062.6</b>
Drug Possession	Possession Heroin	0	0		0.0	0	1	7.0	7.0
	Possession Cocaine	0	1	7.0	7.0	0	2	7.0	14.0
	Possession Other Controlled Drugs and Substance Act	0	7	7.0	49.0	0	2	7.0	14.0
	Possession - Methamphetamine (Crystal Meth)	0	1	7.0	7.0	0	4	7.0	28.0
	Possession û Opioid (other than heroin)	0	0		0.0	0	2	7.0	14.0
	Drug related occurrence	1	14	7.0	98.0	1	23	7.0	161.0
	<b>Total</b>	<b>1</b>	<b>23</b>	<b>7.0</b>	<b>161.0</b>	<b>1</b>	<b>34</b>	<b>7.0</b>	<b>238.0</b>
Drugs	Trafficking Cocaine	0	3	55.1	165.3	0	1	55.1	55.1
	Trafficking Other Controlled Drugs and Substance Act	1	4	55.1	220.4	2	2	55.1	110.2
	Trafficking - Methamphetamine (Crystal Meth)	0	1	55.1	55.1	0	1	55.1	55.1
	Trafficking û Opioid (other than heroin)	0	0		0.0	0	1	55.1	55.1
	Cultivate, propagate or harvest cannabis by adult	0	0		0.0	1	1	55.1	55.1
	<b>Total</b>	<b>1</b>	<b>8</b>	<b>55.1</b>	<b>440.8</b>	<b>3</b>	<b>6</b>	<b>55.1</b>	<b>330.6</b>
Statutes & Acts	Landlord/Tenant	4	68	3.4	231.2	7	73	3.4	248.2
	Mental Health Act	10	133	3.4	452.2	16	93	3.4	316.2
	Mental Health Act - No contact with Police	0	7	3.4	23.8	3	7	3.4	23.8
	Mental Health Act - Attempt Suicide	2	11	3.4	37.4	3	14	3.4	47.6
	Mental Health Act - Threat of Suicide	3	52	3.4	176.8	4	43	3.4	146.2



## Calls For Service (CFS) Billing Summary Report

### Haldimand County August - 2022

Billing Categories <i>(Billing categories below do not match traditional crime groupings)</i>		2022				2021			
		August	Year to Date	Time Standard	Year To Date Weighted Hours	August	Year to Date	Time Standard	Year To Date Weighted Hours
Statutes & Acts	Mental Health Act - Voluntary Transport	4	29	3.4	98.6	4	18	3.4	61.2
	Mental Health Act - Placed on Form	1	15	3.4	51.0	5	15	3.4	51.0
	Mental Health Act - Apprehension	2	17	3.4	57.8	2	24	3.4	81.6
	Custody Dispute	1	2	3.4	6.8	0	0		0.0
	Trespass To Property Act	4	77	3.4	261.8	10	128	3.4	435.2
	Family Law Act -Order for possession of matrimonial home	0	1	3.4	3.4	0	0		0.0
	<b>Total</b>	<b>31</b>	<b>412</b>	<b>3.4</b>	<b>1,400.8</b>	<b>54</b>	<b>415</b>	<b>3.4</b>	<b>1,411.0</b>
Operational	Animal -Master code	0	6	3.7	22.2	0	1	3.7	3.7
	Animal - Bear Complaint	0	0		0.0	0	1	3.7	3.7
	Animal - Left in Vehicle	3	9	3.7	33.3	1	5	3.7	18.5
	Animal Rabid	0	2	3.7	7.4	0	0		0.0
	Animal Bite	2	7	3.7	25.9	0	5	3.7	18.5
	Animal Stray	3	30	3.7	111.0	4	30	3.7	111.0
	Animal Injured	2	26	3.7	96.2	3	14	3.7	51.8
	Animal - Other	1	5	3.7	18.5	1	10	3.7	37.0
	Animal - Dog Owners Liability Act	0	4	3.7	14.8	0	1	3.7	3.7
	Alarm -Master code	0	1	3.7	3.7	0	0		0.0
	Domestic Disturbance	44	237	3.7	876.9	26	200	3.7	740.0
	Suspicious Person	43	198	3.7	732.6	28	187	3.7	691.9
	Phone -Master code	5	25	3.7	92.5	0	2	3.7	7.4
	Phone -Nuisance - No Charges Laid	1	13	3.7	48.1	2	14	3.7	51.8
	Phone -Obscene - No Charges Laid	0	0		0.0	0	1	3.7	3.7
	Phone -Threatening - No Charges Laid	0	4	3.7	14.8	1	7	3.7	25.9
	Phone -Other - No Charges Laid	1	9	3.7	33.3	1	2	3.7	7.4
	Text- related Incident (Texting)	1	1	3.7	3.7	0	1	3.7	3.7
	Fire - Building	1	28	3.7	103.6	1	13	3.7	48.1
	Fire - Vehicle	3	16	3.7	59.2	3	22	3.7	81.4
	Fire - Other	1	15	3.7	55.5	3	10	3.7	37.0
	Insecure Condition - Master code	2	9	3.7	33.3	1	6	3.7	22.2
	Insecure Condition - Building	0	3	3.7	11.1	0	2	3.7	7.4
	Missing Person -Master code	0	3	3.7	11.1	0	1	3.7	3.7



## Calls For Service (CFS) Billing Summary Report

### Haldimand County August - 2022

Billing Categories <i>(Billing categories below do not match traditional crime groupings)</i>		2022				2021			
		August	Year to Date	Time Standard	Year To Date Weighted Hours	August	Year to Date	Time Standard	Year To Date Weighted Hours
Operational	Missing Person under 12	0	4	3.7	14.8	0	1	3.7	3.7
	Missing Person 12 & older	2	22	3.7	81.4	2	11	3.7	40.7
	Missing Person Located Under 12	0	5	3.7	18.5	0	4	3.7	14.8
	Missing Person Located 12 & older	2	17	3.7	62.9	3	11	3.7	40.7
	Noise Complaint -Master code	26	139	3.7	514.3	17	118	3.7	436.6
	Noise Complaint - Vehicle	0	1	3.7	3.7	0	0		0.0
	Noise Complaint - Residence	0	2	3.7	7.4	1	13	3.7	48.1
	Noise Complaint - Animal	0	12	3.7	44.4	1	9	3.7	33.3
	Noise Complaint - Others	2	5	3.7	18.5	0	5	3.7	18.5
	Accident - non-MVC - Master code	0	4	3.7	14.8	1	3	3.7	11.1
	Accident - non-MVC - Industrial	0	0		0.0	0	1	3.7	3.7
	Accident - non-MVC - Construction Site	0	1	3.7	3.7	0	0		0.0
	Accident - non-MVC - Commercial	0	0		0.0	0	1	3.7	3.7
	Accident - non-MVC - Residential	0	0		0.0	0	2	3.7	7.4
	Accident -non MVC - Others	0	0		0.0	1	1	3.7	3.7
	Found Property -Master code	12	62	3.7	229.4	14	47	3.7	173.9
	Found - License Plate	0	0		0.0	0	4	3.7	14.8
	Found - Vehicle Accessories	0	0		0.0	0	2	3.7	7.4
	Found-Personal Accessories	0	5	3.7	18.5	0	5	3.7	18.5
	Found-Household Property	0	5	3.7	18.5	0	2	3.7	7.4
	Found-Radio,TV,Sound-Reprod. Equip.	0	1	3.7	3.7	0	1	3.7	3.7
	Found-Sporting Goods, Hobby Equip.	1	3	3.7	11.1	0	0		0.0
	Found-Others	1	1	3.7	3.7	0	2	3.7	7.4
	Lost Property -Master code	4	23	3.7	85.1	1	11	3.7	40.7
	Lost License Plate	0	1	3.7	3.7	1	3	3.7	11.1
	Lost - Vehicle Accessories	0	1	3.7	3.7	0	0		0.0
	Lost-Personal Accessories	3	11	3.7	40.7	4	8	3.7	29.6



## Calls For Service (CFS) Billing Summary Report

### Haldimand County August - 2022

Billing Categories (Billing categories below do not match traditional crime groupings)		2022				2021			
		August	Year to Date	Time Standard	Year To Date Weighted Hours	August	Year to Date	Time Standard	Year To Date Weighted Hours
Operational	Lost-Household Property	1	6	3.7	22.2	0	2	3.7	7.4
	Lost-Radio,TV,Sound-Reprod. Equip.	0	1	3.7	3.7	1	2	3.7	7.4
	Lost-Sporting Goods, Hobby Equip.	0	1	3.7	3.7	0	0		0.0
	Lost - Gun	0	0		0.0	0	1	3.7	3.7
	Lost-Others	0	2	3.7	7.4	0	3	3.7	11.1
	Sudden Death -master code	0	1	3.7	3.7	0	0		0.0
	Sudden Death - Accidental	0	1	3.7	3.7	1	2	3.7	7.4
	Sudden Death - Drowning	0	1	3.7	3.7	0	1	3.7	3.7
	Sudden Death - Suicide	0	2	3.7	7.4	0	8	3.7	29.6
	Sudden Death - Natural Causes	4	29	3.7	107.3	4	19	3.7	70.3
	Sudden Death - Others	4	10	3.7	37.0	0	3	3.7	11.1
	Sudden Death - Apparent Overdose-Overdose	0	2	3.7	7.4	0	3	3.7	11.1
	Suspicious Vehicle	12	123	3.7	455.1	20	151	3.7	558.7
	Trouble with Youth	9	88	3.7	325.6	14	89	3.7	329.3
	Vehicle Recovered - Master code	1	2	3.7	7.4	0	1	3.7	3.7
	Vehicle Recovered - Automobile	5	13	3.7	48.1	3	13	3.7	48.1
	Vehicle Recovered - Trucks	1	8	3.7	29.6	2	15	3.7	55.5
	Vehicle Recovered - All Terrain Veh	0	2	3.7	7.4	0	1	3.7	3.7
	Vehicle Recovered - Farm Vehicles	0	0		0.0	0	1	3.7	3.7
	Vehicle Recovered - Constr. Vehicle	0	0		0.0	0	3	3.7	11.1
	Vehicle Recovered - Other	0	1	3.7	3.7	0	4	3.7	14.8
	Unwanted Persons	11	76	3.7	281.2	13	93	3.7	344.1
	Neighbour Dispute	35	202	3.7	747.4	41	205	3.7	758.5
	By-Law -Master code	4	9	3.7	33.3	2	5	3.7	18.5
	Noise By-Law	1	3	3.7	11.1	0	2	3.7	7.4
	Firearms (Discharge) By-Law	0	1	3.7	3.7	0	0		0.0
	Other Municipal By-Laws	1	22	3.7	81.4	5	45	3.7	166.5
	Fireworks By-Law	0	0		0.0	0	1	3.7	3.7
	Traffic By-Law	0	14	3.7	51.8	1	14	3.7	51.8
	Overdose/Suspected Overdose	0	0		0.0	0	1	3.7	3.7



## Calls For Service (CFS) Billing Summary Report

### Haldimand County August - 2022

Billing Categories <i>(Billing categories below do not match traditional crime groupings)</i>		2022				2021			
		August	Year to Date	Time Standard	Year To Date Weighted Hours	August	Year to Date	Time Standard	Year To Date Weighted Hours
Operational	Overdose/Suspected Overdose - Opioid Related	1	2	3.7	7.4	0	1	3.7	3.7
	Assist Fire Department	0	13	3.7	48.1	0	11	3.7	40.7
	Assist Public	70	536	3.7	1,983.2	89	632	3.7	2,338.4
	Distressed/Overdue Motorist	0	5	3.7	18.5	0	4	3.7	14.8
	Compassionate Message	0	0		0.0	0	1	3.7	3.7
	Family Dispute	26	199	3.7	736.3	24	187	3.7	691.9
	Suspicious Package	0	1	3.7	3.7	0	0		0.0
	Protest - Demonstration	0	5	3.7	18.5	0	4	3.7	14.8
	<b>Total</b>	<b>352</b>	<b>2,357</b>	<b>3.7</b>	<b>8,720.9</b>	<b>341</b>	<b>2,328</b>	<b>3.7</b>	<b>8,613.6</b>
Operational2	False Alarm-Accidental Trip	0	1	1.3	1.3	1	2	1.3	2.6
	False Holdup Alarm-Accidental Trip	6	36	1.3	46.8	4	20	1.3	26.0
	False Alarm -Others	29	189	1.3	245.7	8	105	1.3	136.5
	False Alarm -Cancelled	0	0		0.0	0	1	1.3	1.3
	Keep the Peace	21	114	1.3	148.2	14	120	1.3	156.0
	911 call / 911 hang up	9	90	1.3	117.0	14	150	1.3	195.0
	911 hang up - Pocket Dial	0	0		0.0	0	3	1.3	3.9
	911 call - Dropped Cell	7	65	1.3	84.5	11	68	1.3	88.4
	<b>Total</b>	<b>72</b>	<b>495</b>	<b>1.3</b>	<b>643.5</b>	<b>52</b>	<b>469</b>	<b>1.3</b>	<b>609.7</b>
Traffic	MVC (MOTOR VEHICLE COLLISION) -Master code	2	5	3.5	17.5	0	1	3.5	3.5
	MVC - Personal Injury (MOTOR VEHICLE COLLISION)	5	34	3.5	119.0	9	37	3.5	129.5
	MVC - Prop. Dam. Non Reportable	7	96	3.5	336.0	5	72	3.5	252.0
	MVC - Prop. Dam. Reportable (MOTOR VEHICLE COLLISION)	30	285	3.5	997.5	35	224	3.5	784.0
	MVC - Prop. Dam. Failed to Remain (MOTOR VEHICLE COLLISION)	8	48	3.5	168.0	1	24	3.5	84.0
	MVC - Pers. Inj. Failed To Remain (MOTOR VEHICLE COLLISION)	0	0		0.0	0	1	3.5	3.5
	MVC - Fatal (MOTOR VEHICLE COLLISION)	2	3	3.5	10.5	0	3	3.5	10.5
	MVC - Others (MOTOR VEHICLE COLLISION)	0	3	3.5	10.5	0	7	3.5	24.5
	<b>Total</b>	<b>54</b>	<b>474</b>	<b>3.5</b>	<b>1,659.0</b>	<b>50</b>	<b>369</b>	<b>3.5</b>	<b>1,291.5</b>
<b>Total</b>		<b>624</b>	<b>4,547</b>		<b>19,860.2</b>	<b>663</b>	<b>4,526</b>		<b>20,299.3</b>





## Calls For Service (CFS) Billing Summary Report

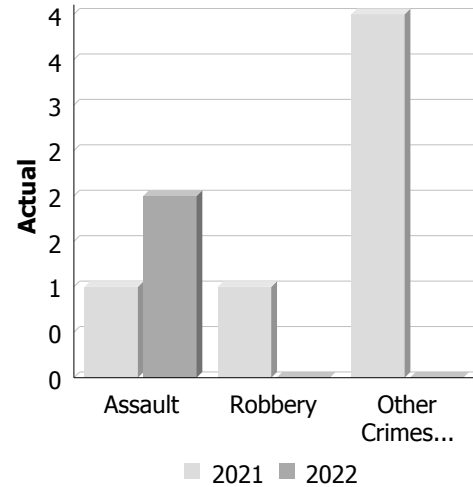
### Haldimand County August - 2022

Billing Categories <i>(Billing categories below do not match traditional crime groupings)</i>	2022					2021			
	August	Year to Date	Time Standard	Year To Date Weighted Hours		August	Year to Date	Time Standard	Year To Date Weighted Hours
Violent Criminal Code	18	170	16.1	2,737.0		27	183	16.1	2,946.3
Property Crime Violations	75	487	6.5	3,165.5		114	584	6.5	3,796.0
Other Criminal Code Violations (Excluding traffic)	20	121	7.7	931.7		21	138	7.7	1,062.6
Drug Possession	1	23	7.0	161.0		1	34	7.0	238.0
Drugs	1	8	55.1	440.8		3	6	55.1	330.6
Statutes & Acts	31	412	3.4	1,400.8		54	415	3.4	1,411.0
Operational	352	2,357	3.7	8,720.9		341	2,328	3.7	8,613.6
Operational2	72	495	1.3	643.5		52	469	1.3	609.7
Traffic	54	474	3.5	1,659.0		50	369	3.5	1,291.5
<b>Total</b>	<b>624</b>	<b>4,547</b>		<b>19,860.2</b>		<b>663</b>	<b>4,526</b>		<b>20,299.3</b>

**Police Services Board Report for Caledonia**  
**Records Management System**  
**August - 2022**

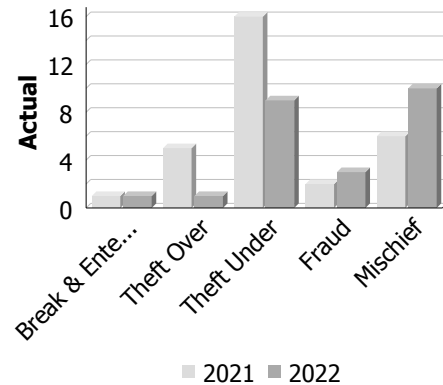
**Violent Crime**

Actual	August			Year to Date - August		
	2021	2022	% Change	2021	2022	% Change
Murder	0	0	--	0	0	--
Other Offences Causing Death	0	0	--	0	0	--
Attempted Murder	0	0	--	0	0	--
Sexual Assault	0	0	--	12	4	-66.7%
Assault	1	2	100.0%	16	14	-12.5%
Abduction	0	0	--	0	1	--
Robbery	1	0	-100.0%	2	1	-50.0%
Other Crimes Against a Person	4	0	-100.0%	14	10	-28.6%
<b>Total</b>	<b>6</b>	<b>2</b>	<b>-66.7%</b>	<b>44</b>	<b>30</b>	<b>-31.8%</b>



**Property Crime**

Actual	August			Year to Date - August		
	2021	2022	% Change	2021	2022	% Change
Arson	0	0	--	0	0	--
Break & Enter	1	1	0.0%	1	6	500.0%
Theft Over	5	1	-80.0%	12	11	-8.3%
Theft Under	16	9	-43.8%	40	41	2.5%
Have Stolen Goods	0	0	--	4	1	-75.0%
Fraud	2	3	50.0%	23	22	-4.3%
Mischief	6	10	66.7%	24	31	29.2%
<b>Total</b>	<b>30</b>	<b>24</b>	<b>-20.0%</b>	<b>104</b>	<b>112</b>	<b>7.7%</b>



**Drug Crime**

Actual	August			Year to Date - August		
	2021	2022	% Change	2021	2022	% Change
Possession	0	0	--	0	1	--
Trafficking	0	0	--	0	0	--
Importation and Production	0	0	--	0	0	--
<b>Total</b>	<b>0</b>	<b>0</b>	<b>--</b>	<b>0</b>	<b>1</b>	<b>--</b>



**Detachment:** 6C - HALDIMAND COUNTY

**Location code(s):** 6C00 - HALDIMAND COUNTY, 6C01 - HALDIMAND COUNTY (Haldimand (MI)) (Inactive), 6C70 - [NEW CREDIT] MISSISSAUGAS OF THE NEW CREDIT FN, 6C71 - SIX NATIONS OF THE GRAND RIVER TERRITORY FN

**Area code(s):** 6324 - Caledonia

**Data source date:**

2022/09/17

**Report Generated by:**

Carter, Philip

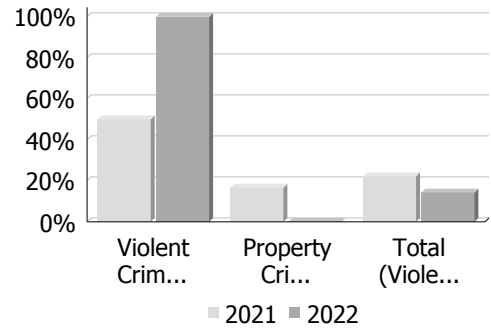
**Report Generated on:**

Sep 22, 2022 12:43:30 PM  
 PP-CSC-Operational Planning-4300

**Police Services Board Report for Caledonia**  
**Records Management System**  
**August - 2022**

**Clearance Rate**

Clearance Rate	August			Year to Date - August		
	2021	2022	Difference	2021	2022	Difference
Violent Crime	50.0%	100.0%	50.0%	61.4%	63.3%	2.0%
Property Crime	16.7%	0.0%	-16.7%	11.5%	2.7%	-8.9%
Drug Crime	--	--	--	--	0.0%	--
<b>Total (Violent, Property &amp; Drug)</b>	<b>22.2%</b>	<b>14.3%</b>	<b>-7.9%</b>	<b>28.3%</b>	<b>19.3%</b>	<b>-9.0%</b>



Data contained within this report is dynamic in nature and numbers will change over time as the Ontario Provincial Police continue to investigate and solve crime.

**Data Utilized**

- Major Crimes
- Niche RMS All Offence Level Business Intelligence Cube

**Detachment:** 6C - HALDIMAND COUNTY

**Location code(s):** 6C00 - HALDIMAND COUNTY, 6C01 - HALDIMAND COUNTY (Haldimand (MI)) (Inactive), 6C70 - [NEW CREDIT] MISSISSAUGAS OF THE NEW CREDIT FN, 6C71 - SIX NATIONS OF THE GRAND RIVER TERRITORY FN

**Area code(s):** 6324 - Caledonia

**Data source date:**  
2022/09/17

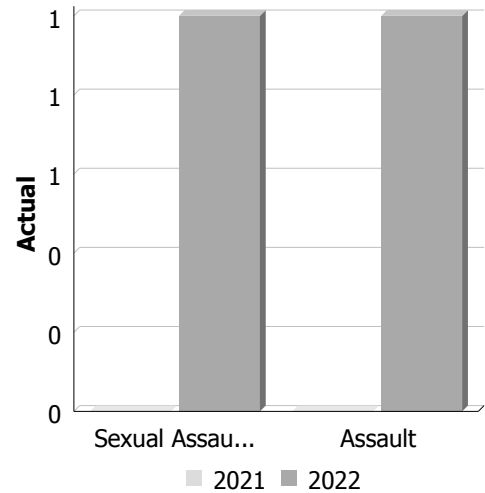
**Report Generated by:**  
Carter, Philip

**Report Generated on:**  
Sep 22, 2022 12:43:30 PM  
PP-CSC-Operational Planning-4300

**Police Services Board Report for Cayuga**  
**Records Management System**  
**August - 2022**

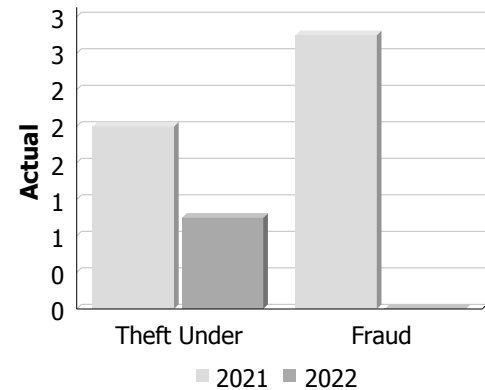
**Violent Crime**

Actual	August			Year to Date - August		
	2021	2022	% Change	2021	2022	% Change
Murder	0	0	--	0	0	--
Other Offences Causing Death	0	0	--	0	0	--
Attempted Murder	0	0	--	0	0	--
Sexual Assault	0	1	--	1	2	100.0%
Assault	0	1	--	3	6	100.0%
Abduction	0	0	--	0	0	--
Robbery	0	0	--	0	0	--
Other Crimes Against a Person	0	0	--	3	2	-33.3%
<b>Total</b>	<b>0</b>	<b>2</b>	<b>--</b>	<b>7</b>	<b>10</b>	<b>42.9%</b>



**Property Crime**

Actual	August			Year to Date - August		
	2021	2022	% Change	2021	2022	% Change
Arson	0	0	--	0	0	--
Break & Enter	0	0	--	0	5	--
Theft Over	0	0	--	0	2	--
Theft Under	2	1	-50.0%	13	8	-38.5%
Have Stolen Goods	0	0	--	0	0	--
Fraud	3	0	-100.0%	11	5	-54.5%
Mischief	0	0	--	3	3	0.0%
<b>Total</b>	<b>5</b>	<b>1</b>	<b>-80.0%</b>	<b>27</b>	<b>23</b>	<b>-14.8%</b>



**Drug Crime**

Actual	August			Year to Date - August		
	2021	2022	% Change	2021	2022	% Change
Possession	0	0	--	1	0	-100.0%
Trafficking	0	0	--	0	0	--
Importation and Production	0	0	--	0	0	--
<b>Total</b>	<b>0</b>	<b>0</b>	<b>--</b>	<b>1</b>	<b>0</b>	<b>-100.0%</b>



**Detachment:** 6C - HALDIMAND COUNTY

**Location code(s):** 6C00 - HALDIMAND COUNTY, 6C01 - HALDIMAND COUNTY (Haldimand (MI)) (Inactive), 6C70 - [NEW CREDIT] MISSISSAUGAS OF THE NEW CREDIT FN, 6C71 - SIX NATIONS OF THE GRAND RIVER TERRITORY FN

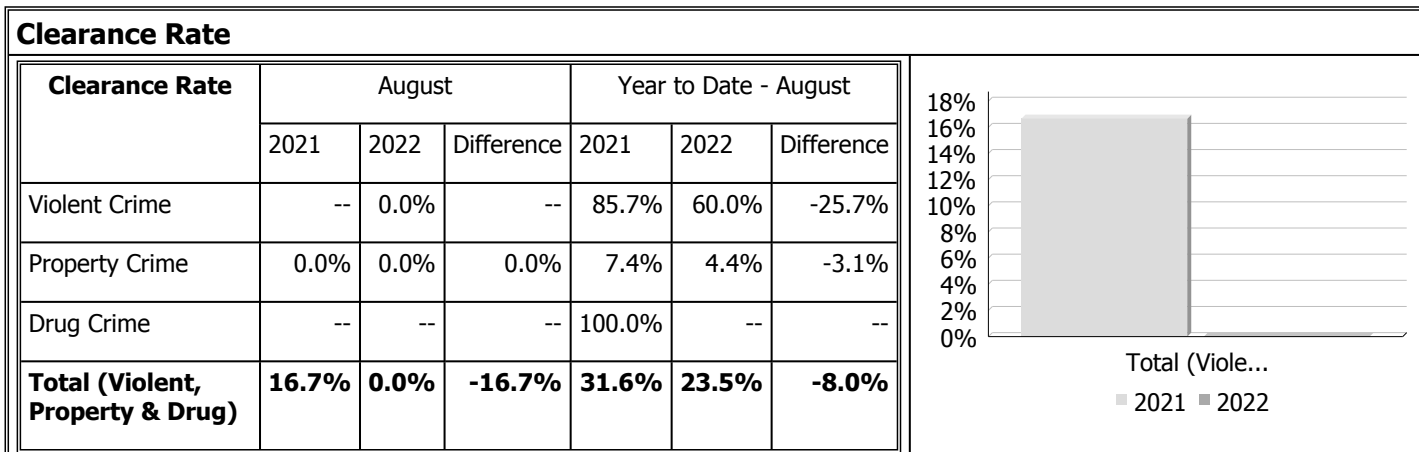
**Area code(s):** 6326 - Cayuga

**Data source date:**  
2022/09/17

**Report Generated by:**  
Carter, Philip

**Report Generated on:**  
Sep 22, 2022 12:47:02 PM  
PP-CSC-Operational Planning-4300

**Police Services Board Report for Cayuga**  
**Records Management System**  
**August - 2022**



Data contained within this report is dynamic in nature and numbers will change over time as the Ontario Provincial Police continue to investigate and solve crime.

**Data Utilized**

- Major Crimes
- Niche RMS All Offence Level Business Intelligence Cube

**Detachment:** 6C - HALDIMAND COUNTY

**Location code(s):** 6C00 - HALDIMAND COUNTY, 6C01 - HALDIMAND COUNTY (Haldimand (MI)) (Inactive), 6C70 - [NEW CREDIT] MISSISSAUGAS OF THE NEW CREDIT FN, 6C71 - SIX NATIONS OF THE GRAND RIVER TERRITORY FN

**Area code(s):** 6326 - Cayuga

**Data source date:**  
2022/09/17

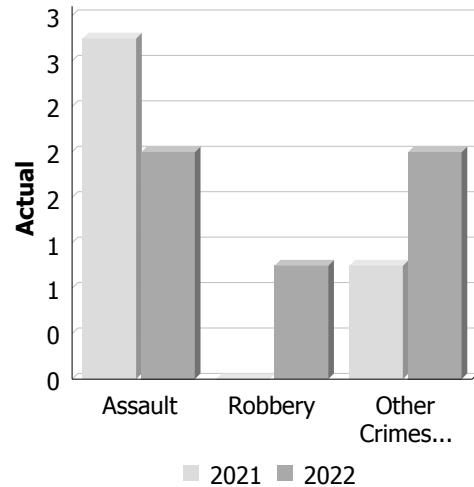
**Report Generated by:**  
Carter, Philip

**Report Generated on:**  
Sep 22, 2022 12:47:02 PM  
PP-CSC-Operational Planning-4300

**Police Services Board Report for Dunnville**  
**Records Management System**  
**August - 2022**

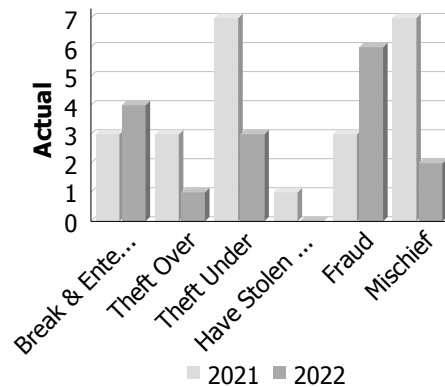
**Violent Crime**

Actual	August			Year to Date - August		
	2021	2022	% Change	2021	2022	% Change
Murder	0	0	--	0	0	--
Other Offences Causing Death	0	0	--	0	0	--
Attempted Murder	0	0	--	0	0	--
Sexual Assault	0	0	--	3	8	166.7%
Assault	3	2	-33.3%	15	33	120.0%
Abduction	0	0	--	0	0	--
Robbery	0	1	--	0	3	--
Other Crimes Against a Person	1	2	100.0%	13	12	-7.7%
<b>Total</b>	<b>4</b>	<b>5</b>	<b>25.0%</b>	<b>31</b>	<b>56</b>	<b>80.6%</b>



**Property Crime**

Actual	August			Year to Date - August		
	2021	2022	% Change	2021	2022	% Change
Arson	0	0	--	0	1	--
Break & Enter	3	4	33.3%	9	8	-11.1%
Theft Over	3	1	-66.7%	10	6	-40.0%
Theft Under	7	3	-57.1%	61	35	-42.6%
Have Stolen Goods	1	0	-100.0%	2	1	-50.0%
Fraud	3	6	100.0%	23	21	-8.7%
Mischief	7	2	-71.4%	25	29	16.0%
<b>Total</b>	<b>24</b>	<b>16</b>	<b>-33.3%</b>	<b>130</b>	<b>101</b>	<b>-22.3%</b>



**Drug Crime**

Actual	August			Year to Date - August		
	2021	2022	% Change	2021	2022	% Change
Possession	0	0	--	3	3	0.0%
Trafficking	0	0	--	1	5	400.0%
Importation and Production	0	0	--	0	0	--
<b>Total</b>	<b>0</b>	<b>0</b>	<b>--</b>	<b>4</b>	<b>8</b>	<b>100.0%</b>



**Detachment:** 6C - HALDIMAND COUNTY

**Location code(s):** 6C00 - HALDIMAND COUNTY, 6C01 - HALDIMAND COUNTY (Haldimand (MI)) (Inactive), 6C70 - [NEW CREDIT] MISSISSAUGAS OF THE NEW CREDIT FN, 6C71 - SIX NATIONS OF THE GRAND RIVER TERRITORY FN

**Area code(s):** 6328 - Dunnville

**Data source date:**  
2022/09/17

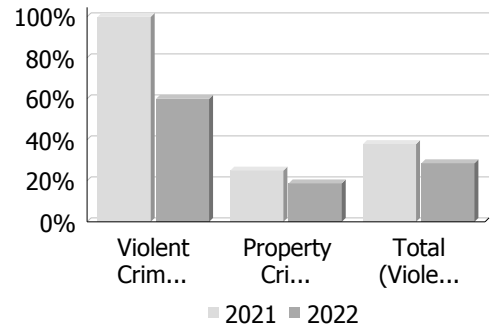
**Report Generated by:**  
Carter, Philip

**Report Generated on:**  
Sep 22, 2022 12:50:18 PM  
PP-CSC-Operational Planning-4300

**Police Services Board Report for Dunnville**  
**Records Management System**  
**August - 2022**

**Clearance Rate**

Clearance Rate	August			Year to Date - August		
	2021	2022	Difference	2021	2022	Difference
Violent Crime	100.0%	60.0%	-40.0%	67.7%	66.1%	-1.7%
Property Crime	25.0%	18.8%	-6.2%	11.5%	16.8%	5.3%
Drug Crime	--	--	--	75.0%	37.5%	-37.5%
<b>Total (Violent, Property &amp; Drug)</b>	<b>37.9%</b>	<b>28.6%</b>	<b>-9.4%</b>	<b>24.6%</b>	<b>35.3%</b>	<b>10.8%</b>



Data contained within this report is dynamic in nature and numbers will change over time as the Ontario Provincial Police continue to investigate and solve crime.

**Data Utilized**

- Major Crimes
- Niche RMS All Offence Level Business Intelligence Cube

**Detachment:** 6C - HALDIMAND COUNTY

**Location code(s):** 6C00 - HALDIMAND COUNTY, 6C01 - HALDIMAND COUNTY (Haldimand (MI)) (Inactive), 6C70 - [NEW CREDIT] MISSISSAUGAS OF THE NEW CREDIT FN, 6C71 - SIX NATIONS OF THE GRAND RIVER TERRITORY FN

**Area code(s):** 6328 - Dunnville

**Data source date:**  
2022/09/17

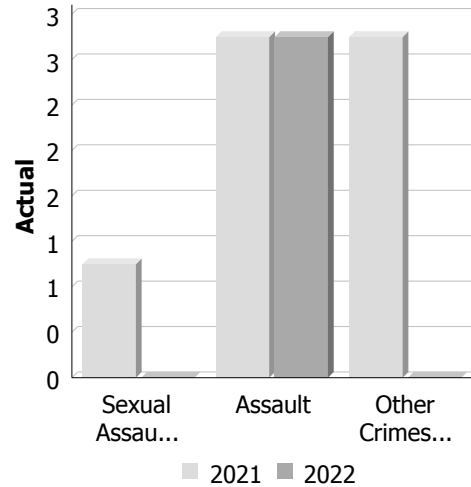
**Report Generated by:**  
Carter, Philip

**Report Generated on:**  
Sep 22, 2022 12:50:18 PM  
PP-CSC-Operational Planning-4300

**Police Services Board Report for Hagersville**  
**Records Management System**  
**August - 2022**

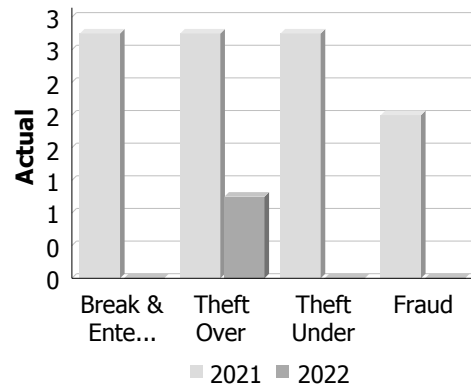
**Violent Crime**

Actual	August			Year to Date - August		
	2021	2022	% Change	2021	2022	% Change
Murder	0	0	--	0	0	--
Other Offences Causing Death	0	0	--	0	0	--
Attempted Murder	0	0	--	0	0	--
Sexual Assault	1	0	-100.0%	3	2	-33.3%
Assault	3	3	0.0%	13	10	-23.1%
Abduction	0	0	--	0	0	--
Robbery	0	0	--	0	1	--
Other Crimes Against a Person	3	0	-100.0%	8	3	-62.5%
<b>Total</b>	<b>7</b>	<b>3</b>	<b>-57.1%</b>	<b>24</b>	<b>16</b>	<b>-33.3%</b>



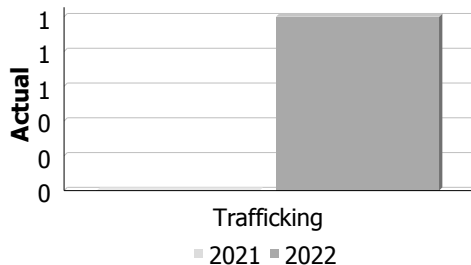
**Property Crime**

Actual	August			Year to Date - August		
	2021	2022	% Change	2021	2022	% Change
Arson	0	0	--	0	0	--
Break & Enter	3	0	-100.0%	5	1	-80.0%
Theft Over	3	1	-66.7%	6	9	50.0%
Theft Under	3	0	-100.0%	19	11	-42.1%
Have Stolen Goods	0	0	--	0	2	--
Fraud	2	0	-100.0%	9	9	0.0%
Mischief	0	0	--	14	3	-78.6%
<b>Total</b>	<b>11</b>	<b>1</b>	<b>-90.9%</b>	<b>53</b>	<b>35</b>	<b>-34.0%</b>



**Drug Crime**

Actual	August			Year to Date - August		
	2021	2022	% Change	2021	2022	% Change
Possession	0	0	--	2	2	0.0%
Trafficking	0	1	--	1	3	200.0%
Importation and Production	0	0	--	0	0	--
<b>Total</b>	<b>0</b>	<b>1</b>	<b>--</b>	<b>3</b>	<b>5</b>	<b>66.7%</b>



**Detachment:** 6C - HALDIMAND COUNTY

**Location code(s):** 6C00 - HALDIMAND COUNTY, 6C01 - HALDIMAND COUNTY (Haldimand (MI)) (Inactive), 6C70 - [NEW CREDIT] MISSISSAUGAS OF THE NEW CREDIT FN, 6C71 - SIX NATIONS OF THE GRAND RIVER TERRITORY FN

**Area code(s):** 6320 - Hagersville

**Data source date:**  
2022/09/17

**Report Generated by:**  
Carter, Philip

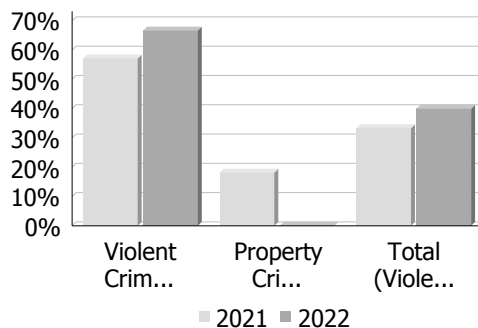
**Report Generated on:**  
Sep 22, 2022 12:53:09 PM  
PP-CSC-Operational Planning-4300



**Police Services Board Report for Hagersville**  
**Records Management System**  
**August - 2022**

**Clearance Rate**

Clearance Rate	August			Year to Date - August		
	2021	2022	Difference	2021	2022	Difference
Violent Crime	57.1%	66.7%	9.5%	45.8%	75.0%	29.2%
Property Crime	18.2%	0.0%	-18.2%	9.4%	5.7%	-3.7%
Drug Crime	--	0.0%	--	100.0%	80.0%	-20.0%
<b>Total (Violent, Property &amp; Drug)</b>	<b>33.3%</b>	<b>40.0%</b>	<b>6.7%</b>	<b>25.6%</b>	<b>35.6%</b>	<b>10.0%</b>



Data contained within this report is dynamic in nature and numbers will change over time as the Ontario Provincial Police continue to investigate and solve crime.

**Data Utilized**

- Major Crimes
- Niche RMS All Offence Level Business Intelligence Cube

**Detachment:** 6C - HALDIMAND COUNTY

**Location code(s):** 6C00 - HALDIMAND COUNTY, 6C01 - HALDIMAND COUNTY (Haldimand (MI)) (Inactive), 6C70 - [NEW CREDIT] MISSISSAUGAS OF THE NEW CREDIT FN, 6C71 - SIX NATIONS OF THE GRAND RIVER TERRITORY FN

**Area code(s):** 6320 - Hagersville

**Data source date:**  
2022/09/17

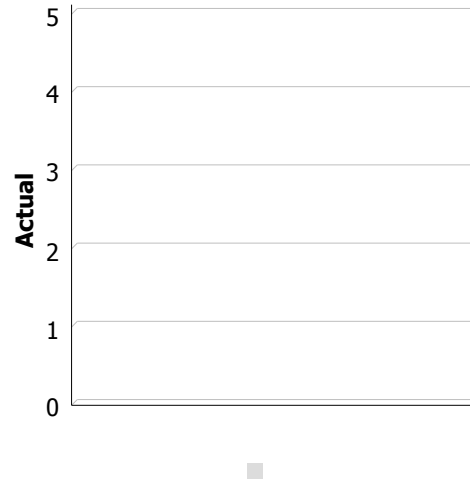
**Report Generated by:**  
Carter, Philip

**Report Generated on:**  
Sep 22, 2022 12:53:09 PM  
PP-CSC-Operational Planning-4300

**Police Services Board Report for Jarvis**  
**Records Management System**  
**August - 2022**

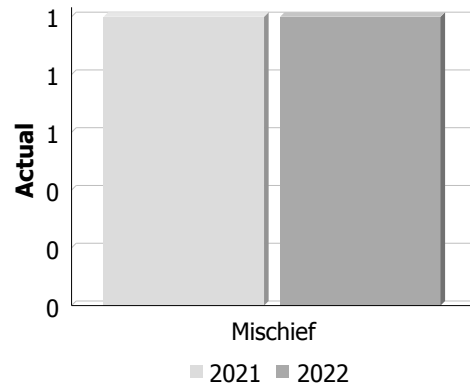
**Violent Crime**

Actual	August			Year to Date - August		
	2021	2022	% Change	2021	2022	% Change
Murder	0	0	--	0	0	--
Other Offences Causing Death	0	0	--	0	0	--
Attempted Murder	0	0	--	0	0	--
Sexual Assault	0	0	--	1	0	-100.0%
Assault	0	0	--	3	3	0.0%
Abduction	0	0	--	0	0	--
Robbery	0	0	--	0	0	--
Other Crimes Against a Person	0	0	--	0	0	--
<b>Total</b>	<b>0</b>	<b>0</b>	<b>--</b>	<b>4</b>	<b>3</b>	<b>-25.0%</b>



**Property Crime**

Actual	August			Year to Date - August		
	2021	2022	% Change	2021	2022	% Change
Arson	0	0	--	0	0	--
Break & Enter	0	0	--	1	0	-100.0%
Theft Over	0	0	--	1	2	100.0%
Theft Under	0	0	--	2	6	200.0%
Have Stolen Goods	0	0	--	1	0	-100.0%
Fraud	0	0	--	4	3	-25.0%
Mischief	1	1	0.0%	11	5	-54.5%
<b>Total</b>	<b>1</b>	<b>1</b>	<b>0.0%</b>	<b>20</b>	<b>16</b>	<b>-20.0%</b>



**Drug Crime**

Actual	August			Year to Date - August		
	2021	2022	% Change	2021	2022	% Change
Possession	0	0	--	0	0	--
Trafficking	0	0	--	0	0	--
Importation and Production	0	0	--	0	0	--
<b>Total</b>	<b>0</b>	<b>0</b>	<b>--</b>	<b>0</b>	<b>0</b>	<b>--</b>



**Detachment:** 6C - HALDIMAND COUNTY

**Location code(s):** 6C00 - HALDIMAND COUNTY, 6C01 - HALDIMAND COUNTY (Haldimand (MI)) (Inactive), 6C70 - [NEW CREDIT] MISSISSAUGAS OF THE NEW CREDIT FN, 6C71 - SIX NATIONS OF THE GRAND RIVER TERRITORY FN

**Area code(s):** 6322 - Jarvis

**Data source date:**

2022/09/17

**Report Generated by:**

Carter, Philip

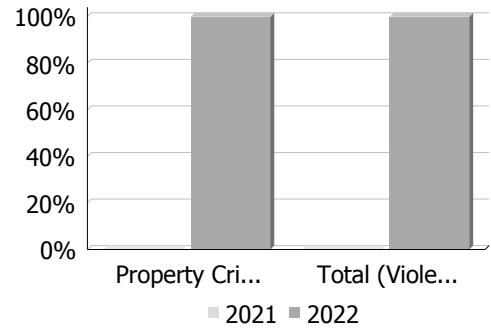
**Report Generated on:**

Sep 22, 2022 12:55:24 PM  
 PP-CSC-Operational Planning-4300

**Police Services Board Report for Jarvis**  
**Records Management System**  
**August - 2022**

**Clearance Rate**

Clearance Rate	August			Year to Date - August		
	2021	2022	Difference	2021	2022	Difference
Violent Crime	--	--	--	100.0%	100.0%	0.0%
Property Crime	0.0%	100.0%	100.0%	10.0%	6.2%	-3.8%
Drug Crime	--	--	--	--	--	--
<b>Total (Violent, Property &amp; Drug)</b>	<b>0.0%</b>	<b>100.0%</b>	<b>100.0%</b>	<b>25.0%</b>	<b>21.0%</b>	<b>-4.0%</b>



Data contained within this report is dynamic in nature and numbers will change over time as the Ontario Provincial Police continue to investigate and solve crime.

**Data Utilized**

- Major Crimes
- Niche RMS All Offence Level Business Intelligence Cube

**Detachment:** 6C - HALDIMAND COUNTY

**Location code(s):** 6C00 - HALDIMAND COUNTY, 6C01 - HALDIMAND COUNTY (Haldimand (MI)) (Inactive), 6C70 - [NEW CREDIT] MISSISSAUGAS OF THE NEW CREDIT FN, 6C71 - SIX NATIONS OF THE GRAND RIVER TERRITORY FN

**Area code(s):** 6322 - Jarvis

**Data source date:**  
2022/09/17

**Report Generated by:**  
Carter, Philip

**Report Generated on:**  
Sep 22, 2022 12:55:24 PM  
PP-CSC-Operational Planning-4300