



HALDIMAND COUNTY O.P.P.

REPORT FOR THE POLICE SERVICES BOARD

April 2022 STATISTICS

Please find enclosed our detachment's statistics for the month and other items of interest for the Board's information.

P. Carter, Inspector/Detachment Commander

- 1)** Crimestoppers - Summary of Activites
- 2)** Police Services Board Report (Statistical & Calls for Service Billing)
- 3)** Statistic Breakdown by Towns

CRIME STOPPERS

HALDIMAND & NORFOLK

Summary of Activities – April 2022

Tip Activity

- There have been 163 anonymous tips received this year. (not including update calls (approx. 70/month) or admin calls (u/k)).

Statistics

Arrests
Narcotics Seized
Property Recovered
Charges Laid

Since Inception

2,242
\$45,229,772
\$5,810,820
6,736

Student Crime Stoppers

- Student bursary applications have been received from Secondary Schools in Norfolk and Haldimand Counties, committee to choose a recipient.
- Continue to support all Student Crime Stoppers programs within Haldimand and Norfolk Counties.

Promotions/Presentations/Meetings

- Participated in/presented to/met with/gave promotional items to: Golf committee

Media Relations

- Conducted our usual media relations throughout the month (Crime of the Week, etc.).
- Continued writing script for East Link Cable / 92.9 The Grand re partnerships featuring unsolved crimes for Haldimand and Norfolk.

Fundraising

- Fundraising has been significantly adversely affected due to cancellation of major fundraising events due to COVID-19
- The annual Protect your Identity document shredding events are scheduled for:
May 14, 2022-Staples Plaza-Simcoe
June 11, 2022-Caledonia Community Centre
September 17, 2022-Erie Mutual, Dunnville
- The Board is planning to hold the annual golf tournament in August 2022 at Cayuga Golf Club.
- Plans are underway for a raffle draw.

Provincially/Nationally / Internationally

- Crime Stoppers continues to partner with Ministry of Finance regarding illicit tobacco
- Crime Stoppers continues to partner with Ministry of Natural Resources & Forestry regarding illegal dumping on Crown land as well as poaching/illegal hunting.
- Crime Stoppers has partnered with RCMP, OPP and local Police Services with jurisdiction over Pearson International Airport to intake anonymous tip information on crimes within the airport i.e.: smuggling, human trafficking

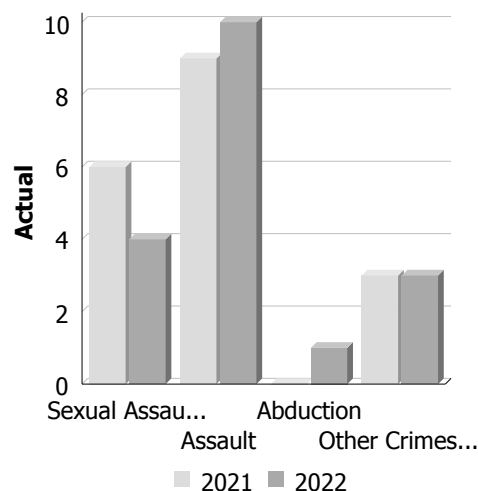
Other

- Board actively seeking new board members.
- Currently Ken Schaus and Bailey Long are co-chairs of Haldimand and Norfolk board of directors.
- Coordinator Aimee Bernardo-Chair of Southwest Zone Meetings.
- Coordinator Aimee Bernardo hosted Southwest Zone meeting April 28, 2022.
- Board of Directors is, as in the past years, offering a special reward of \$1,000.00 for information leading to charges/arrests of Fentanyl drug traffickers/dealers and/or significant seizures of Fentanyl and its derivatives. This initiative will run from April 1 to May 31, 2022.

Police Services Board Report for Haldimand County
Records Management System
April - 2022

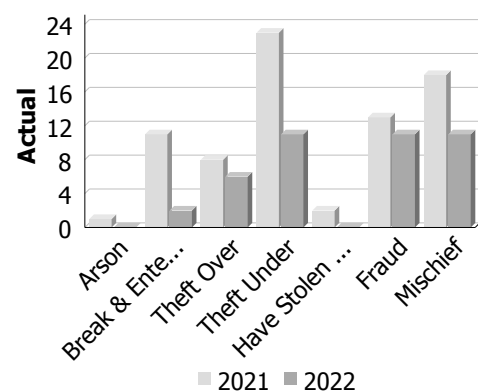
Violent Crime

Actual	April			Year to Date - April		
	2021	2022	% Change	2021	2022	% Change
Murder	0	0	--	0	1	--
Other Offences Causing Death	0	0	--	0	0	--
Attempted Murder	0	0	--	0	0	--
Sexual Assault	6	4	-33.3%	15	12	-20.0%
Assault	9	10	11.1%	40	40	0.0%
Abduction	0	1	--	0	1	--
Robbery	0	0	--	1	2	100.0%
Other Crimes Against a Person	3	3	0.0%	29	14	-51.7%
Total	18	18	0.0%	85	70	-17.6%



Property Crime

Actual	April			Year to Date - April		
	2021	2022	% Change	2021	2022	% Change
Arson	1	0	-100.0%	1	1	0.0%
Break & Enter	11	2	-81.8%	21	12	-42.9%
Theft Over	8	6	-25.0%	29	23	-20.7%
Theft Under	23	11	-52.2%	77	55	-28.6%
Have Stolen Goods	2	0	-100.0%	11	5	-54.5%
Fraud	13	11	-15.4%	51	47	-7.8%
Mischief	18	11	-38.9%	53	47	-11.3%
Total	76	41	-46.1%	243	190	-21.8%



Drug Crime

Detachment: 6C - HALDIMAND COUNTY

Location code(s): 6C00 - HALDIMAND COUNTY, 6C01 - HALDIMAND COUNTY (Haldimand (MI)) (Inactive), 6C70 - [NEW CREDIT] MISSISSAUGAS OF THE NEW CREDIT FN

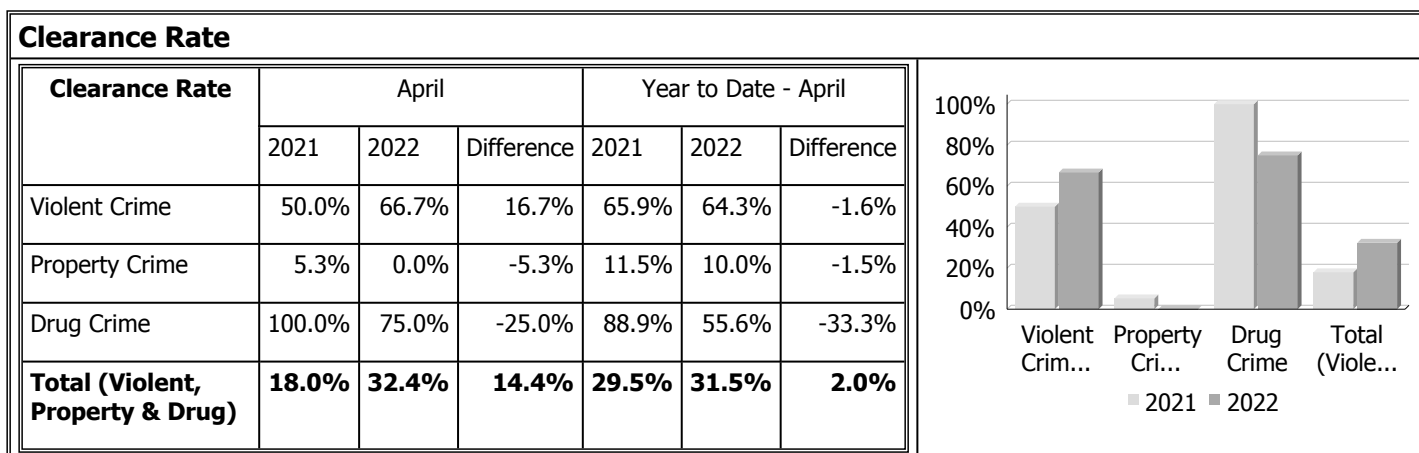
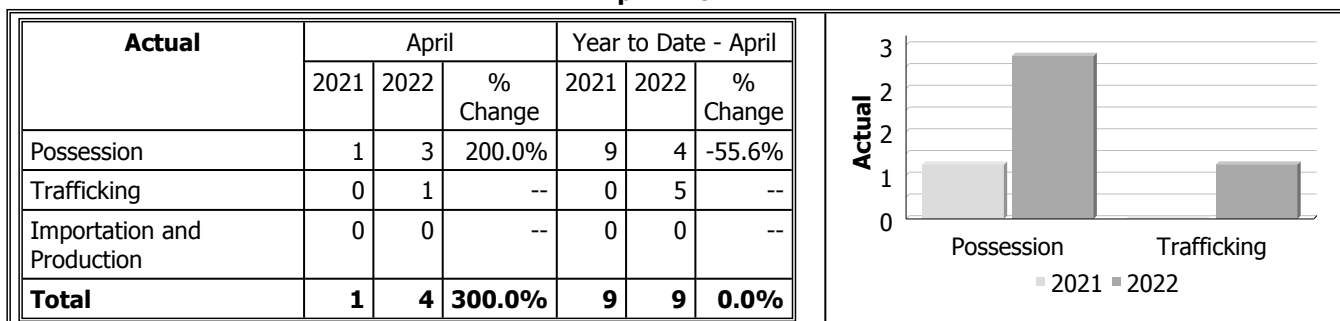
Area code(s): (blank), 0, 2 - Marine, 5010, 5017, 5025, 5039, 5124, 6002, 6242, 6260, 6262, 6263, 6264, 6265, 6266, 6279, 6282, 6289, 6294 - Haldimand Reclamation, 6318 - Lakeshore, 6319 - Selkirk and Rural, 6320 - Hagersville, 6321 - Hagersville Rural, 6322 - Jarvis, 6323 - Townsend, 6324 - Caledonia, 6325 - Caledonia Rural, 6326 - Cayuga, 6327 - Cayuga Rural, 6328 - Dunnville, 6329 - Dunnville Rural, 6508, 6908 - Selkirk Provincial Park, 6910 - James N Allen Provincial Park, 6911 - Rock Point Provincial Park, 6934 - Hwy 3, 6945 - Hwy 6, 6283 - Caledonia (Old Association), 6285 - Hagersville (Old Association), 6266 - [New Credit] Mississaugas of the New Credit FN, 6267 - [Special Event-New Credit] Mississaugas of the New Credit FN, 6508

Data source date:
2022/05/14

Report Generated by:
Clark, Paul

Report Generated on:
May 18, 2022 8:06:30 AM
PP-CSC-Operational Planning-4300

Police Services Board Report for Haldimand County
Records Management System
April - 2022



Data contained within this report is dynamic in nature and numbers will change over time as the Ontario Provincial Police continue to investigate and solve crime.

Data Utilized

- Major Crimes
- Niche RMS All Offence Level Business Intelligence Cube

Detachment: 6C - HALDIMAND COUNTY

Location code(s): 6C00 - HALDIMAND COUNTY, 6C01 - HALDIMAND COUNTY (Haldimand (MI)) (Inactive), 6C70 - [NEW CREDIT] MISSISSAUGAS OF THE NEW CREDIT FN

Area code(s): (blank), 0, 2 - Marine, 5010, 5017, 5025, 5039, 5124, 6002, 6242, 6260, 6262, 6263, 6264, 6265, 6266, 6279, 6282, 6289, 6294 - Haldimand Reclamation, 6318 - Lakeshore, 6319 - Selkirk and Rural, 6320 - Hagersville, 6321 - Hagersville Rural, 6322 - Jarvis, 6323 - Townsend, 6324 - Caledonia, 6325 - Caledonia Rural, 6326 - Cayuga, 6327 - Cayuga Rural, 6328 - Dunnville, 6329 - Dunnville Rural, 6508, 6908 - Selkirk Provincial Park, 6910 - James N Allen Provincial Park, 6911 - Rock Point Provincial Park, 6934 - Hwy 3, 6945 - Hwy 6, 6283 - Caledonia (Old Association), 6285 - Hagersville (Old Association), 6266 - [New Credit] Mississaugas of the New Credit FN, 6267 - [Special Event-New Credit] Mississaugas of the New Credit FN, 6508

Data source date:
2022/05/14

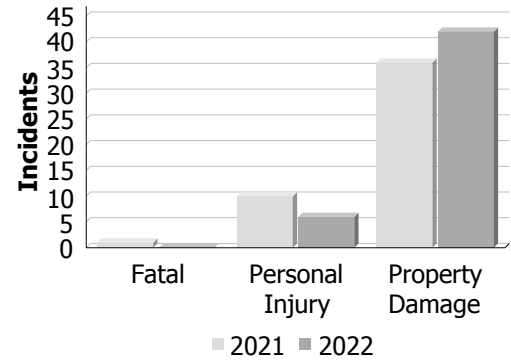
Report Generated by:
Clark, Paul

Report Generated on:
May 18, 2022 8:06:30 AM
PP-CSC-Operational Planning-4300

Police Services Board Report for Haldimand County
Collision Reporting System
April - 2022

Motor Vehicle Collisions by Type

Incidents	April			Year to Date - April		
	2021	2022	% Change	2021	2022	% Change
Fatal	1	0	-100.0%	4	2	-50.0%
Personal Injury	10	6	-40.0%	26	24	-7.7%
Property Damage	36	42	16.7%	147	216	46.9%
Total	47	48	2.1%	177	242	36.7%



Fatalities in Detachment Area

Incidents		April			Year to Date - April		
		2021	2022	% Change	2021	2022	% Change
Motor Vehicle Collision	Fatal Incidents	1	0	-100.0%	3	2	-33.3%
	Alcohol Related	1	0	-100.0%	3	0	-100.0%
Off-Road Vehicle	Fatal Incidents	0	0	--	1	0	-100.0%
	Alcohol Related	0	0	--	1	0	-100.0%
Motorized Snow Vehicle	Fatal Incidents	0	0	--	0	0	--
	Alcohol Related	0	0	--	0	0	--

Persons Killed	April			Year to Date - April		
	2021	2022	% Change	2021	2022	% Change
Motor Vehicle Collision	1	0	-100.0%	3	2	-33.3%
Off-Road Vehicle	0	0	--	1	0	-100.0%
Motorized Snow Vehicle	0	0	--	0	0	--

Detachment: 6C - HALDIMAND COUNTY

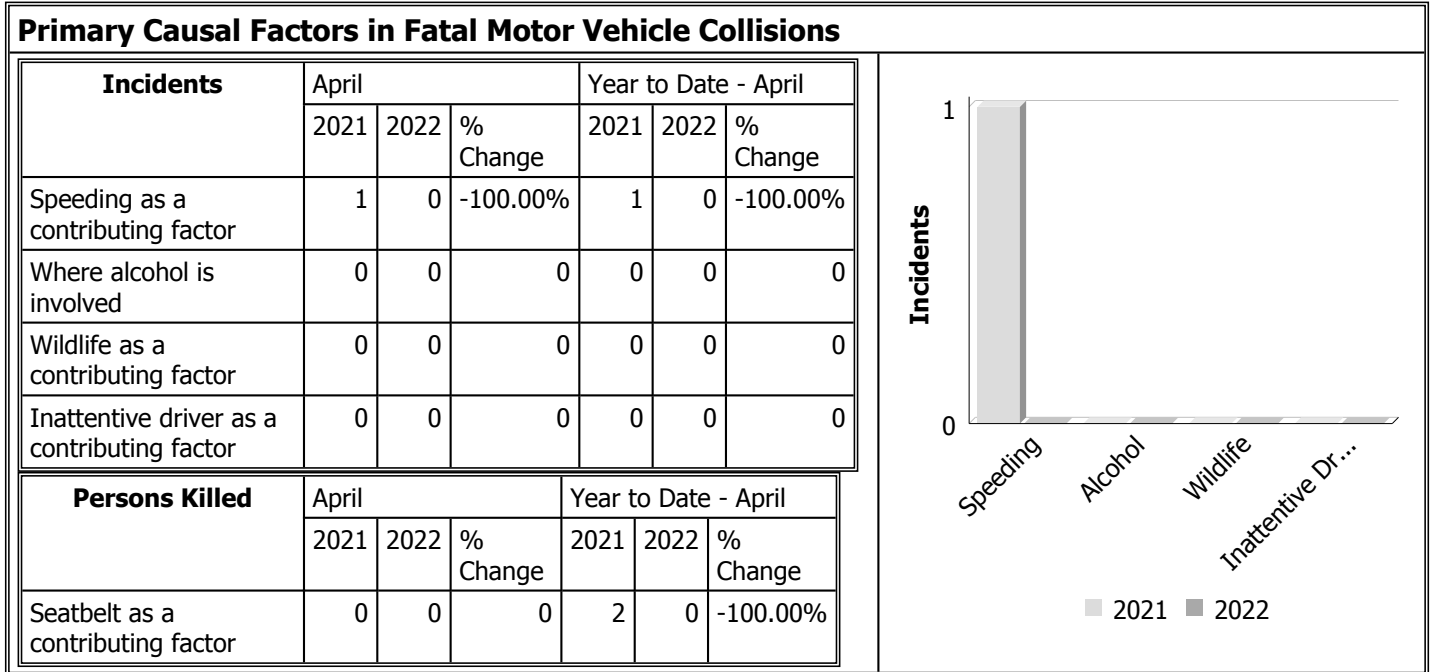
Location code(s): 6C00-HALDIMAND COUNTY, 6C01-HALDIMAND COUNTY (Haldimand (MI)), 6C70-NEW CREDIT FIRST NATION

Data source date:
2022/05/17

Report Generated by:
Clark, Paul

Report Generated on:
May 18, 2022 8:20:17 AM
PP-CSC-Operational Planning-4300

Police Services Board Report for Haldimand County
Collision Reporting System
April - 2022



Data Utilized

- SQL online application reporting system – OPP CRS 2.3.09
- Collision Reporting System Business Intelligence Cube

Detachment: 6C - HALDIMAND COUNTY

Location code(s): 6C00-HALDIMAND COUNTY, 6C01-HALDIMAND COUNTY (Haldimand (MI)), 6C70-NEW CREDIT FIRST NATION

Data source date:
2022/05/17

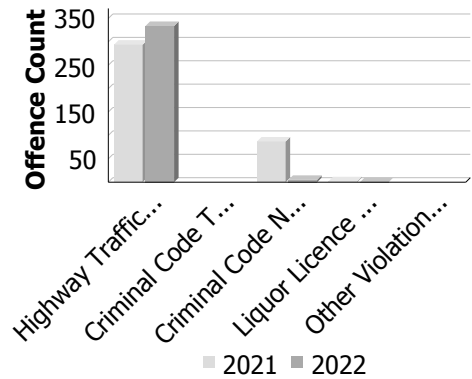
Report Generated by:
Clark, Paul

Report Generated on:
May 18, 2022 8:20:17 AM
PP-CSC-Operational Planning-4300

Police Services Board Report for Haldimand County
Integrated Court Offence Network
April - 2022

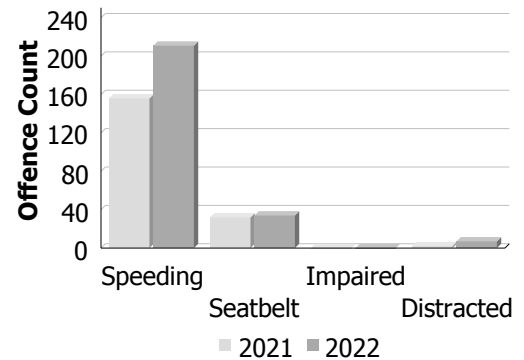
Criminal Code and Provincial Statute Charges Laid

Offence Count	April			Year to Date - April		
	2021	2022	% Change	2021	2022	% Change
Highway Traffic Act	294	334	13.6%	747	648	-13.3%
Criminal Code Traffic	--	--	--	--	--	--
CCC Non-Traffic	--	--	--	--	--	--
Liquor Licence Act	2	0	-100.0%	11	0	-100.0%
Other Violations	--	--	--	--	--	--



Traffic Related Charges

Offence Count	April			Year to Date - April		
	2021	2022	% Change	2021	2022	% Change
Speeding	156	211	35.3%	408	380	-6.9%
Seatbelt	32	34	6.2%	42	37	-11.9%
Impaired	12	0	-100.0%	37	26	-29.7%
Distracted	2	7	250.0%	9	10	11.1%



Integrated Court Offence Network data is updated on a monthly basis: Data could be as much as a month and a half behind.

Data Utilized

- Ministry of Attorney General, Integrated Court Offence Network
- Integrated Court Offence Network Charge Business Intelligence Cube

Detachment: 6C - HALDIMAND COUNTY

Location code(s): 6C00 - HALDIMAND COUNTY, 6C01 - HALDIMAND COUNTY (Haldimand (MI)) (Inactive)

Data source date:
May 10, 2022 4:03:26 PM

Report Generated by:
Clark, Paul

Report Generated on:
May 18, 2022 8:21:19 AM
PP-CSC-Operational Planning-4300

Police Services Board Report for Haldimand County
2022/Apr

Public Complaints	
Policy	0
Service	0
Conduct	0

Date information collected from Professional Standards Bureau Commander Reports: 2022-05-18

Data Source

Ontario Provincial Police, Professional Standards Bureau Commander Reports

- Includes all public policy, service and conduct complaints submitted to the Office of the Independent Police Review Director (OIPRD)

Secondary Employment

Daily Activity Reporting Patrol Hours	
Total Hours	2022/Apr
Number of Cruiser Patrol Hours	9.75
Number of Motorcycle Patrol Hours	0.00
Number of Marine Patrol Hours	0.00
Number of ATV Patrol Hours	0.00
Number of Snowmobile Patrol Hours	0.00
Number of Bicycle Patrol Hours	0.00
Number of Foot Patrol Hours	0.00
Number of School Patrol Hours	0.00

Data source (Daily Activity Reporting System) date: 2022/04/08

Detachment: 6C - HALDIMAND COUNTY

Location code(s): 6C00 - HALDIMAND COUNTY, 6C01 - HALDIMAND COUNTY (Haldimand (MI))

Report Generated by:
Clark, Paul

Report Generated on:
May 18, 2022 8:22:18 AM
PP-CSC-Operational Planning-4300

Updated : Saturday, April 2, 2022 - Current Period : 2022/04/08

2022 Total **All OPP Home Loc** **Total** **167 - Patrol-Foot** **All Response Type** **All Initial Reported Time** **All**
Municipality **All Days of Week** **All Ranks** **MEASURES**

Total Hours as values	<i>Caledonia</i>	<i>Cayuga</i>	<i>Dunville</i>	<i>Hagersville</i>	<i>Jarvis</i>	<i>Provincial Parks</i>	<i>Selkirk</i>	Total
2022/Jan	3.50	0.00	29.25	4.00	0.00	0.00	0.00	36.75
2022/Feb	6.25	1.75	23.75	0.00	0.00	0.00	1.25	33.00
2022/Mar	17.25	4.00	36.50	4.00	0.00	0.00	0.00	61.75
2022/Apr	0.00	0.00	0.00	0.00	0.00	0.00	0.00	0.00
2022/May	0.00	0.00	0.00	0.00	0.00	0.00	0.00	0.00
2022/Jun	0.00	0.00	0.00	0.00	0.00	0.00	0.00	0.00
2022/Jul	0.00	0.00	0.00	0.00	0.00	0.00	0.00	0.00
2022/Aug	0.00	0.00	0.00	0.00	0.00	0.00	0.00	0.00
2022/Sep	0.00	0.00	0.00	0.00	0.00	0.00	0.00	0.00
2022/Oct	0.00	0.00	0.00	0.00	0.00	0.00	0.00	0.00
2022/Nov	0.00	0.00	0.00	0.00	0.00	0.00	0.00	0.00
2022/Dec	0.00	0.00	0.00	0.00	0.00	0.00	0.00	0.00
2022 Total	27.00	5.75	89.50	8.00	0.00	0.00	1.25	131.50



Calls For Service (CFS) Billing Summary Report

Haldimand County April - 2022

Billing Categories (Billing categories below do not match traditional crime groupings)		2022				2021			
		April	Year to Date	Time Standard	Year To Date Weighted Hours	April	Year to Date	Time Standard	Year To Date Weighted Hours
Violent Criminal Code	Murder 2nd Degree	0	1	16.1	16.1	0	0		0.0
	Sexual Assault With a Weapon	0	0		0.0	0	1	16.1	16.1
	Sexual Assault	3	9	16.1	144.9	3	10	16.1	161.0
	Sexual Interference	0	1	16.1	16.1	1	1	16.1	16.1
	Invitation to Sexual Touching	0	1	16.1	16.1	1	1	16.1	16.1
	Assault With Weapon or Causing Bodily Harm-Level 2	2	9	16.1	144.9	1	10	16.1	161.0
	Assault-Level 1	7	26	16.1	418.6	7	24	16.1	386.4
	Other Assaults / Admin Noxious thing	0	0		0.0	0	1	16.1	16.1
	Forcible confinement	1	1	16.1	16.1	0	0		0.0
	Robbery - Pursesnatch With Violence	0	0		0.0	0	1	16.1	16.1
	Robbery - Other	0	2	16.1	32.2	0	0		0.0
	Criminal Harassment	3	8	16.1	128.8	2	10	16.1	161.0
	Criminal Harassment - Offender Unknown	0	1	16.1	16.1	0	0		0.0
	Indecent/Harassing Communications	0	1	16.1	16.1	0	2	16.1	32.2
	Utter Threats -Master code	0	0		0.0	0	2	16.1	32.2
	Utter Threats to Person	2	5	16.1	80.5	1	19	16.1	305.9
	Utter Threats to Person - Police Officer	0	0		0.0	0	1	16.1	16.1
	Other Criminal Code * against public order	0	1	16.1	16.1	0	0		0.0
	Total	18	66	16.1	1,062.6	16	83	16.1	1,336.3
Property Crime Violations	Arson - Auto	0	1	6.5	6.5	0	0		0.0
	Arson - Building	0	0		0.0	1	1	6.5	6.5
	Break & Enter	2	12	6.5	78.0	11	21	6.5	136.5
	Theft Over -master code	0	1	6.5	6.5	0	0		0.0
	Theft Over - Trailers	0	0		0.0	0	2	6.5	13.0
	Theft Over - Other Theft	0	0		0.0	0	1	6.5	6.5
	Theft Over - Boat (Vessel)	0	0		0.0	1	1	6.5	6.5
	Theft of - Mail	1	1	6.5	6.5	0	1	6.5	6.5
	Theft FROM Motor Vehicle Over \$5,000	0	0		0.0	0	1	6.5	6.5
	Theft of Motor Vehicle	1	7	6.5	45.5	4	11	6.5	71.5
	Theft of - Automobile	2	2	6.5	13.0	1	2	6.5	13.0
	Theft of - Trucks	1	6	6.5	39.0	0	4	6.5	26.0
	Theft of - Motorcycles	0	0		0.0	1	1	6.5	6.5
	Theft of - Snow Vehicles	0	2	6.5	13.0	0	1	6.5	6.5



Calls For Service (CFS) Billing Summary Report

Haldimand County April - 2022

Billing Categories <i>(Billing categories below do not match traditional crime groupings)</i>		2022				2021			
		April	Year to Date	Time Standard	Year To Date Weighted Hours	April	Year to Date	Time Standard	Year To Date Weighted Hours
Property Crime Violations	Theft of - All Terrain Vehicles	1	1	6.5	6.5	1	5	6.5	32.5
	Theft Under -master code	1	5	6.5	32.5	0	1	6.5	6.5
	Theft under - Farm Equipment	0	1	6.5	6.5	0	0		0.0
	Theft Under - Construction Site	0	2	6.5	13.0	1	1	6.5	6.5
	Theft under - Bicycles	1	1	6.5	6.5	1	2	6.5	13.0
	Theft under - Building	0	0		0.0	1	1	6.5	6.5
	Theft under - Persons	0	1	6.5	6.5	0	0		0.0
	Theft under - Trailers	0	0		0.0	1	2	6.5	13.0
	Theft under - Other Theft	6	21	6.5	136.5	9	24	6.5	156.0
	Theft Under - Gasoline Drive-off	1	3	6.5	19.5	4	17	6.5	110.5
	Theft FROM Motor Vehicle Under \$5,000	1	7	6.5	45.5	5	18	6.5	117.0
	Theft Under \$5,000 [SHOPLIFTING]	2	12	6.5	78.0	0	13	6.5	84.5
	Possession of Stolen Goods over \$5,000	0	3	6.5	19.5	0	6	6.5	39.0
	Possession of Stolen Goods under \$5,000	0	2	6.5	13.0	1	3	6.5	19.5
	Fraud -Master code	2	5	6.5	32.5	2	6	6.5	39.0
	Fraud - Steal/Forge/Poss./Use Credit Card	0	3	6.5	19.5	2	6	6.5	39.0
	Fraud - False Pretence < = \$5,000	0	0		0.0	0	2	6.5	13.0
	Fraud - Forgery & Uttering	0	1	6.5	6.5	0	0		0.0
	Fraud - Fraud through mails	0	0		0.0	1	1	6.5	6.5
	Fraud -Money/property/ security > \$5,000	3	5	6.5	32.5	1	2	6.5	13.0
	Fraud -Money/property/ security <= \$5,000	1	11	6.5	71.5	2	12	6.5	78.0
	Fraud - Transportation	0	1	6.5	6.5	0	0		0.0
	Fraud - Other	2	20	6.5	130.0	5	21	6.5	136.5
	Identity Theft	1	1	6.5	6.5	0	0		0.0
	Identity Fraud	2	2	6.5	13.0	0	1	6.5	6.5
	Mischief - master code	7	35	6.5	227.5	13	41	6.5	266.5
	Mischief [Graffiti - Gang Related]	0	0		0.0	1	1	6.5	6.5
	Mischief [Graffiti - Non Gang Related]	0	3	6.5	19.5	2	3	6.5	19.5
	Mischief with Data	0	0		0.0	0	1	6.5	6.5



Calls For Service (CFS) Billing Summary Report

Haldimand County April - 2022

Billing Categories <i>(Billing categories below do not match traditional crime groupings)</i>		2022				2021			
		April	Year to Date	Time Standard	Year To Date Weighted Hours	April	Year to Date	Time Standard	Year To Date Weighted Hours
Property Crime Violations	Willful act/omission likely to cause mischief	0	0		0.0	0	1	6.5	6.5
	Interfere with lawful use, enjoyment of property	0	0		0.0	0	1	6.5	6.5
	Property Damage	1	9	6.5	58.5	3	10	6.5	65.0
	Total	39	187	6.5	1,215.5	75	249	6.5	1,618.5
Other Criminal Code Violations (Excluding traffic)	Possess Firearm while prohibited	1	1	7.7	7.7	0	0		0.0
	Offensive Weapons-Possession of Weapons	1	3	7.7	23.1	0	1	7.7	7.7
	Offensive Weapons-Other Weapons Offences	0	0		0.0	0	1	7.7	7.7
	Bail Violations -Master code	0	0		0.0	0	1	7.7	7.7
	Bail Violations - Fail To Comply	4	15	7.7	115.5	5	18	7.7	138.6
	Bail Violations - Others	0	1	7.7	7.7	0	2	7.7	15.4
	Possession Of Counterfeit Money	0	1	7.7	7.7	0	1	7.7	7.7
	Uttering Counterfeit Money	0	1	7.7	7.7	0	1	7.7	7.7
	Counterfeit Money - Others	0	0		0.0	0	3	7.7	23.1
	Disturb the Peace	3	7	7.7	53.9	0	9	7.7	69.3
	Indecent acts -Master code	0	1	7.7	7.7	0	0		0.0
	Child Pornography -Possess child pornography	0	1	7.7	7.7	0	0		0.0
	Obstruct Public Peace Officer	0	1	7.7	7.7	0	1	7.7	7.7
	Trespass at Night	0	0		0.0	0	1	7.7	7.7
	Breach of Probation	1	7	7.7	53.9	2	9	7.7	69.3
	Breach of Probation -In relation to children	1	1	7.7	7.7	0	0		0.0
	Disobey court order/Misconduct executing process	0	0		0.0	0	9	7.7	69.3
	Public mischief - mislead peace officer	0	0		0.0	1	1	7.7	7.7
	Contraband Tobacco	0	1	7.7	7.7	0	0		0.0
	Common nuisance	0	0		0.0	0	1	7.7	7.7
	Interception/disclosure of communication	0	0		0.0	0	1	7.7	7.7
	Utter Threats to damage property	0	0		0.0	0	1	7.7	7.7
	Animals - Cruelty	0	0		0.0	0	1	7.7	7.7
	Animals - Others	0	2	7.7	15.4	0	0		0.0
	Offences Related to Currency	0	0		0.0	0	1	7.7	7.7



Calls For Service (CFS) Billing Summary Report

Haldimand County April - 2022

Billing Categories <i>(Billing categories below do not match traditional crime groupings)</i>		2022				2021			
		April	Year to Date	Time Standard	Year To Date Weighted Hours	April	Year to Date	Time Standard	Year To Date Weighted Hours
Other Criminal Code Violations (Excluding traffic)	Total	11	43	7.7	331.1	8	63	7.7	485.1
Drug Possession	Possession Heroin	0	0		0.0	0	1	7.0	7.0
	Possession Cocaine	0	0		0.0	0	2	7.0	14.0
	Possession Other Controlled Drugs and Substance Act	2	3	7.0	21.0	0	2	7.0	14.0
	Possession - Methamphetamine (Crystal Meth)	0	0		0.0	1	2	7.0	14.0
	Drug related occurrence	3	9	7.0	63.0	2	14	7.0	98.0
	Total	5	12	7.0	84.0	3	21	7.0	147.0
Drugs	Trafficking Cocaine	0	2	55.1	110.2	0	0		0.0
	Trafficking Other Controlled Drugs and Substance Act	0	2	55.1	110.2	0	0		0.0
	Trafficking û Opioid (other than heroin)	0	0		0.0	1	1	55.1	55.1
	Total	0	4	55.1	220.4	1	1	55.1	55.1
Statutes & Acts	Landlord/Tenant	6	30	3.4	102.0	9	39	3.4	132.6
	Mental Health Act	20	55	3.4	187.0	14	42	3.4	142.8
	Mental Health Act - No contact with Police	1	4	3.4	13.6	0	1	3.4	3.4
	Mental Health Act - Attempt Suicide	1	4	3.4	13.6	0	7	3.4	23.8
	Mental Health Act - Threat of Suicide	5	23	3.4	78.2	2	23	3.4	78.2
	Mental Health Act - Voluntary Transport	4	13	3.4	44.2	0	10	3.4	34.0
	Mental Health Act - Placed on Form	3	12	3.4	40.8	1	6	3.4	20.4
	Mental Health Act - Apprehension	2	9	3.4	30.6	5	13	3.4	44.2
	Custody Dispute	0	1	3.4	3.4	0	0		0.0
	Trespass To Property Act	13	39	3.4	132.6	15	55	3.4	187.0
	Total	55	190	3.4	646.0	46	196	3.4	666.4
Operational	Animal -Master code	1	4	3.7	14.8	0	1	3.7	3.7
	Animal - Bear Complaint	0	0		0.0	1	1	3.7	3.7
	Animal - Left in Vehicle	0	1	3.7	3.7	0	1	3.7	3.7
	Animal Rabid	0	1	3.7	3.7	0	0		0.0
	Animal Bite	0	3	3.7	11.1	2	2	3.7	7.4
	Animal Stray	5	9	3.7	33.3	0	11	3.7	40.7
	Animal Injured	4	14	3.7	51.8	0	5	3.7	18.5
	Animal - Other	0	0		0.0	1	3	3.7	11.1
	Animal - Dog Owners Liability Act	0	1	3.7	3.7	0	0		0.0



Calls For Service (CFS) Billing Summary Report

Haldimand County April - 2022

Billing Categories <i>(Billing categories below do not match traditional crime groupings)</i>		2022				2021			
		April	Year to Date	Time Standard	Year To Date Weighted Hours	April	Year to Date	Time Standard	Year To Date Weighted Hours
Operational	Alarm -Master code	1	1	3.7	3.7	0	0		0.0
	Alarm -Others	1	1	3.7	3.7	0	0		0.0
	Domestic Disturbance	26	111	3.7	410.7	22	91	3.7	336.7
	Suspicious Person	19	64	3.7	236.8	22	94	3.7	347.8
	Phone -Master code	0	0		0.0	0	1	3.7	3.7
	Phone -Nuisance - No Charges Laid	2	5	3.7	18.5	2	8	3.7	29.6
	Phone -Threatening - No Charges Laid	0	1	3.7	3.7	0	2	3.7	7.4
	Phone -Other - No Charges Laid	0	0		0.0	0	1	3.7	3.7
	Text- related Incident (Texting)	0	0		0.0	0	1	3.7	3.7
	Fire - Building	1	13	3.7	48.1	0	7	3.7	25.9
	Fire - Vehicle	6	10	3.7	37.0	1	8	3.7	29.6
	Fire - Other	6	6	3.7	22.2	1	4	3.7	14.8
	Insecure Condition -Master code	1	5	3.7	18.5	1	2	3.7	7.4
	Insecure Condition - Building	1	2	3.7	7.4	0	1	3.7	3.7
	Missing Person -Master code	0	0		0.0	0	1	3.7	3.7
	Missing Person under 12	0	3	3.7	11.1	0	1	3.7	3.7
	Missing Person 12 & older	1	8	3.7	29.6	3	6	3.7	22.2
	Missing Person Located Under 12	0	1	3.7	3.7	0	2	3.7	7.4
	Missing Person Located 12 & older	1	9	3.7	33.3	2	5	3.7	18.5
	Noise Complaint -Master code	15	35	3.7	129.5	14	41	3.7	151.7
	Noise Complaint - Vehicle	1	1	3.7	3.7	0	0		0.0
	Noise Complaint - Residence	0	0		0.0	1	5	3.7	18.5
	Noise Complaint - Animal	3	7	3.7	25.9	0	4	3.7	14.8
	Noise Complaint - Others	1	2	3.7	7.4	2	2	3.7	7.4
	Accident - non-MVC -Master code	1	2	3.7	7.4	1	2	3.7	7.4
	Accident - non-MVC - Industrial	0	0		0.0	0	1	3.7	3.7
	Accident - non-MVC - Commercial	0	0		0.0	0	1	3.7	3.7
	Found Property -Master code	6	24	3.7	88.8	6	13	3.7	48.1
	Found - License Plate	0	0		0.0	1	1	3.7	3.7
	Found - Vehicle Accessories	0	0		0.0	1	1	3.7	3.7
	Found-Personal Accessories	0	2	3.7	7.4	0	2	3.7	7.4



Calls For Service (CFS) Billing Summary Report

Haldimand County April - 2022

Billing Categories (Billing categories below do not match traditional crime groupings)		2022				2021			
		April	Year to Date	Time Standard	Year To Date Weighted Hours	April	Year to Date	Time Standard	Year To Date Weighted Hours
Operational	Found-Household Property	0	0		0.0	0	2	3.7	7.4
	Found-Radio,TV,Sound-Reprod. Equip.	0	0		0.0	0	1	3.7	3.7
	Found-Others	0	0		0.0	0	1	3.7	3.7
	Lost Property -Master code	4	8	3.7	29.6	2	6	3.7	22.2
	Lost License Plate	0	1	3.7	3.7	0	1	3.7	3.7
	Lost - Vehicle Accessories	1	1	3.7	3.7	0	0		0.0
	Lost-Personal Accessories	1	3	3.7	11.1	0	1	3.7	3.7
	Lost-Household Property	0	0		0.0	0	1	3.7	3.7
	Lost-Radio,TV,Sound-Reprod. Equip.	0	1	3.7	3.7	0	1	3.7	3.7
	Lost-Sporting Goods, Hobby Equip.	0	1	3.7	3.7	0	0		0.0
	Lost - Gun	0	0		0.0	0	1	3.7	3.7
	Lost-Others	2	2	3.7	7.4	0	2	3.7	7.4
	Sudden Death -master code	0	1	3.7	3.7	0	0		0.0
	Sudden Death - Drowning	0	0		0.0	1	1	3.7	3.7
	Sudden Death - Suicide	0	1	3.7	3.7	2	4	3.7	14.8
	Sudden Death - Natural Causes	1	11	3.7	40.7	3	11	3.7	40.7
	Sudden Death - Others	0	6	3.7	22.2	0	2	3.7	7.4
	Sudden Death - Apparent Overdose-Overdose	2	2	3.7	7.4	1	2	3.7	7.4
	Suspicious Vehicle	19	56	3.7	207.2	17	68	3.7	251.6
	Trouble with Youth	14	29	3.7	107.3	10	27	3.7	99.9
	Vehicle Recovered -Master code	0	1	3.7	3.7	0	1	3.7	3.7
	Vehicle Recovered - Automobile	0	4	3.7	14.8	1	6	3.7	22.2
	Vehicle Recovered - Trucks	1	3	3.7	11.1	1	5	3.7	18.5
	Vehicle Recovered - All Terrain Veh	0	1	3.7	3.7	1	1	3.7	3.7
	Vehicle Recovered - Farm Vehicles	0	0		0.0	0	1	3.7	3.7
	Vehicle Recovered - Constr. Vehicle	0	0		0.0	1	1	3.7	3.7
	Vehicle Recovered - Other	0	0		0.0	1	2	3.7	7.4
	Unwanted Persons	8	33	3.7	122.1	13	32	3.7	118.4
	Neighbour Dispute	23	46	3.7	170.2	32	85	3.7	314.5
	Bomb Threat	0	1	3.7	3.7	0	0		0.0
	By-Law -Master code	0	2	3.7	7.4	0	2	3.7	7.4
	Noise By-Law	0	1	3.7	3.7	0	0		0.0
	Other Municipal By-Laws	3	6	3.7	22.2	6	20	3.7	74.0



Calls For Service (CFS) Billing Summary Report

Haldimand County April - 2022

Billing Categories <i>(Billing categories below do not match traditional crime groupings)</i>		2022				2021			
		April	Year to Date	Time Standard	Year To Date Weighted Hours	April	Year to Date	Time Standard	Year To Date Weighted Hours
Operational	Traffic By-Law	1	6	3.7	22.2	2	7	3.7	25.9
	Overdose/Suspected Overdose	0	0		0.0	0	1	3.7	3.7
	Overdose/Suspected Overdose - Opioid Related	0	0		0.0	0	1	3.7	3.7
	Assist Fire Department	1	3	3.7	11.1	3	6	3.7	22.2
	Assist Public	78	275	3.7	1,017.5	65	262	3.7	969.4
	Distressed/Overdue Motorist	0	2	3.7	7.4	1	3	3.7	11.1
	Compassionate Message	0	0		0.0	0	1	3.7	3.7
	Family Dispute	27	91	3.7	336.7	20	88	3.7	325.6
	Protest - Demonstration	1	5	3.7	18.5	2	2	3.7	7.4
	Total	290	949	3.7	3,511.3	269	991	3.7	3,666.7
Operational2	False Holdup Alarm-Accidental Trip	1	10	1.3	13.0	0	8	1.3	10.4
	False Alarm -Others	23	100	1.3	130.0	8	43	1.3	55.9
	False Alarm -Cancelled	0	0		0.0	0	1	1.3	1.3
	Keep the Peace	9	40	1.3	52.0	11	47	1.3	61.1
	911 call / 911 hang up	13	39	1.3	50.7	32	99	1.3	128.7
	911 hang up - Pocket Dial	0	0		0.0	1	3	1.3	3.9
	911 call - Dropped Cell	11	32	1.3	41.6	12	33	1.3	42.9
	Total	57	221	1.3	287.3	64	234	1.3	304.2
Traffic	MVC (MOTOR VEHICLE COLLISION) -Master code	0	1	3.5	3.5	0	0		0.0
	MVC - Personal Injury (MOTOR VEHICLE COLLISION)	3	12	3.5	42.0	6	13	3.5	45.5
	MVC - Prop. Dam. Non Reportable	8	54	3.5	189.0	6	45	3.5	157.5
	MVC - Prop. Dam. Reportable (MOTOR VEHICLE COLLISION)	24	142	3.5	497.0	17	86	3.5	301.0
	MVC - Prop. Dam. Failed to Remain (MOTOR VEHICLE COLLISION)	3	22	3.5	77.0	2	11	3.5	38.5
	MVC - Fatal (MOTOR VEHICLE COLLISION)	0	1	3.5	3.5	0	1	3.5	3.5
	MVC - Others (MOTOR VEHICLE COLLISION)	0	0		0.0	1	2	3.5	7.0
	Total	38	232	3.5	812.0	32	158	3.5	553.0
Total		513	1,904		8,170.2	514	1,996		8,832.3



Calls For Service (CFS) Billing Summary Report

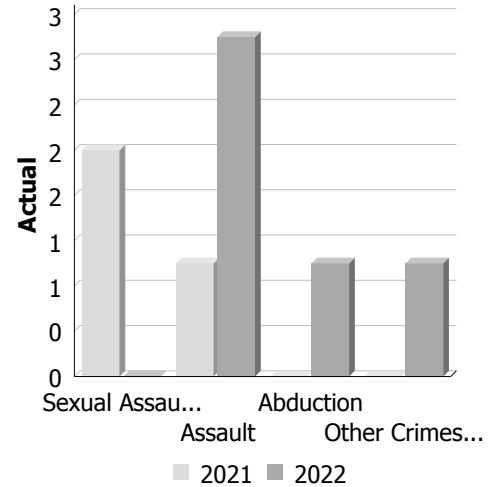
Haldimand County April - 2022

Billing Categories <i>(Billing categories below do not match traditional crime groupings)</i>	2022				2021			
	April	Year to Date	Time Standard	Year To Date Weighted Hours	April	Year to Date	Time Standard	Year To Date Weighted Hours
Violent Criminal Code	18	66	16.1	1,062.6	16	83	16.1	1,336.3
Property Crime Violations	39	187	6.5	1,215.5	75	249	6.5	1,618.5
Other Criminal Code Violations (Excluding traffic)	11	43	7.7	331.1	8	63	7.7	485.1
Drug Possession	5	12	7.0	84.0	3	21	7.0	147.0
Drugs	0	4	55.1	220.4	1	1	55.1	55.1
Statutes & Acts	55	190	3.4	646.0	46	196	3.4	666.4
Operational	290	949	3.7	3,511.3	269	991	3.7	3,666.7
Operational2	57	221	1.3	287.3	64	234	1.3	304.2
Traffic	38	232	3.5	812.0	32	158	3.5	553.0
Total	513	1,904		8,170.2	514	1,996		8,832.3

Police Services Board Report for Caledonia
Records Management System
April - 2022

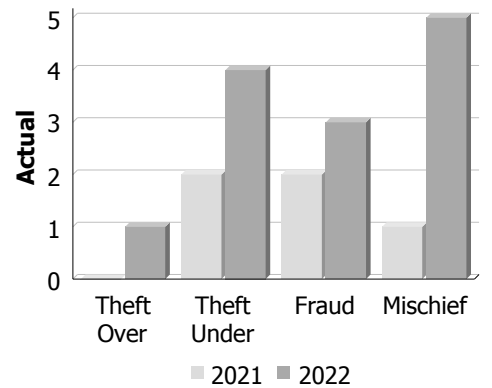
Violent Crime

Actual	April			Year to Date - April		
	2021	2022	% Change	2021	2022	% Change
Murder	0	0	--	0	0	--
Other Offences Causing Death	0	0	--	0	0	--
Attempted Murder	0	0	--	0	0	--
Sexual Assault	2	0	-100.0%	6	3	-50.0%
Assault	1	3	200.0%	7	7	0.0%
Abduction	0	1	--	0	1	--
Robbery	0	0	--	1	1	0.0%
Other Crimes Against a Person	0	1	--	7	6	-14.3%
Total	3	5	66.7%	21	18	-14.3%



Property Crime

Actual	April			Year to Date - April		
	2021	2022	% Change	2021	2022	% Change
Arson	0	0	--	0	0	--
Break & Enter	0	0	--	0	1	--
Theft Over	0	1	--	3	5	66.7%
Theft Under	2	4	100.0%	9	17	88.9%
Have Stolen Goods	0	0	--	3	1	-66.7%
Fraud	2	3	50.0%	7	9	28.6%
Mischief	1	5	400.0%	5	12	140.0%
Total	5	13	160.0%	27	45	66.7%



Drug Crime

Actual	April			Year to Date - April		
	2021	2022	% Change	2021	2022	% Change
Possession	0	0	--	0	1	--
Trafficking	0	0	--	0	0	--
Importation and Production	0	0	--	0	0	--
Total	0	0	--	0	1	--



Detachment: 6C - HALDIMAND COUNTY

Location code(s): 6C00 - HALDIMAND COUNTY, 6C01 - HALDIMAND COUNTY (Haldimand (MI)) (Inactive), 6C70 - [NEW CREDIT] MISSISSAUGAS OF THE NEW CREDIT FN, 6C71 - SIX NATIONS OF THE GRAND RIVER TERRITORY FN

Area code(s): 6324 - Caledonia

Data source date:

2022/05/14

Report Generated by:

Clark, Paul

Report Generated on:

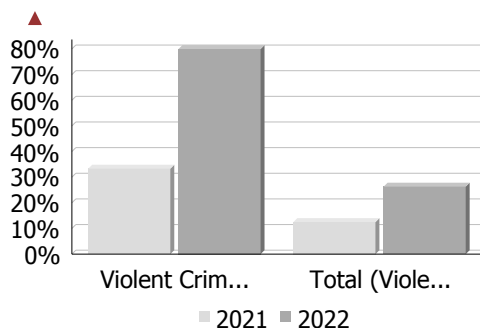
May 18, 2022 8:07:50 AM

PP-CSC-Operational Planning-4300

Police Services Board Report for Caledonia
Records Management System
April - 2022

Clearance Rate

Clearance Rate	April			Year to Date - April		
	2021	2022	Difference	2021	2022	Difference
Violent Crime	33.3%	80.0%	46.7%	66.7%	66.7%	0.0%
Property Crime	0.0%	0.0%	0.0%	14.8%	4.4%	-10.4%
Drug Crime	--	--	--	--	0.0%	--
Total (Violent, Property & Drug)	12.5%	26.3%	13.8%	40.0%	25.4%	-14.6%



Data contained within this report is dynamic in nature and numbers will change over time as the Ontario Provincial Police continue to investigate and solve crime.

Data Utilized

- Major Crimes
- Niche RMS All Offence Level Business Intelligence Cube

Detachment: 6C - HALDIMAND COUNTY

Location code(s): 6C00 - HALDIMAND COUNTY, 6C01 - HALDIMAND COUNTY (Haldimand (MI)) (Inactive), 6C70 - [NEW CREDIT] MISSISSAUGAS OF THE NEW CREDIT FN, 6C71 - SIX NATIONS OF THE GRAND RIVER TERRITORY FN

Area code(s): 6324 - Caledonia

Data source date:
2022/05/14

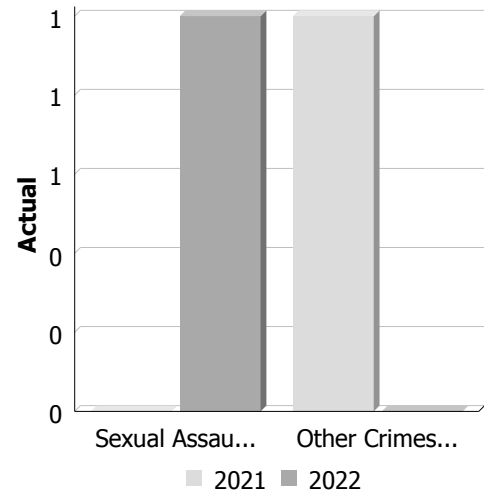
Report Generated by:
Clark, Paul

Report Generated on:
May 18, 2022 8:07:50 AM
PP-CSC-Operational Planning-4300

Police Services Board Report for Cayuga
Records Management System
April - 2022

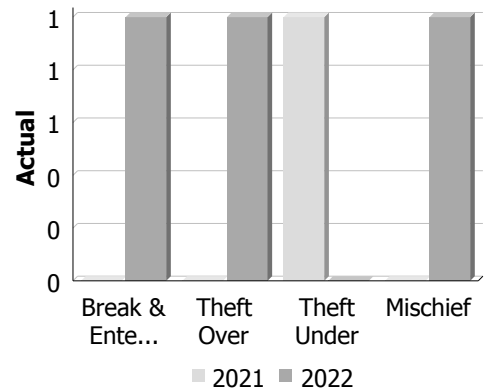
Violent Crime

Actual	April			Year to Date - April		
	2021	2022	% Change	2021	2022	% Change
Murder	0	0	--	0	0	--
Other Offences Causing Death	0	0	--	0	0	--
Attempted Murder	0	0	--	0	0	--
Sexual Assault	0	1	--	1	1	0.0%
Assault	0	0	--	0	3	--
Abduction	0	0	--	0	0	--
Robbery	0	0	--	0	0	--
Other Crimes Against a Person	1	0	-100.0%	2	0	-100.0%
Total	1	1	0.0%	3	4	33.3%



Property Crime

Actual	April			Year to Date - April		
	2021	2022	% Change	2021	2022	% Change
Arson	0	0	--	0	0	--
Break & Enter	0	1	--	0	2	--
Theft Over	0	1	--	0	1	--
Theft Under	1	0	-100.0%	5	2	-60.0%
Have Stolen Goods	0	0	--	0	0	--
Fraud	0	0	--	2	3	50.0%
Mischief	0	1	--	0	1	--
Total	1	3	200.0%	7	9	28.6%



Drug Crime

Actual	April			Year to Date - April		
	2021	2022	% Change	2021	2022	% Change
Possession	0	0	--	1	0	-100.0%
Trafficking	0	0	--	0	0	--
Importation and Production	0	0	--	0	0	--
Total	0	0	--	1	0	-100.0%



Detachment: 6C - HALDIMAND COUNTY

Location code(s): 6C00 - HALDIMAND COUNTY, 6C01 - HALDIMAND COUNTY (Haldimand (MI)) (Inactive), 6C70 - [NEW CREDIT] MISSISSAUGAS OF THE NEW CREDIT FN, 6C71 - SIX NATIONS OF THE GRAND RIVER TERRITORY FN

Area code(s): 6326 - Cayuga

Data source date:

2022/05/14

Report Generated by:

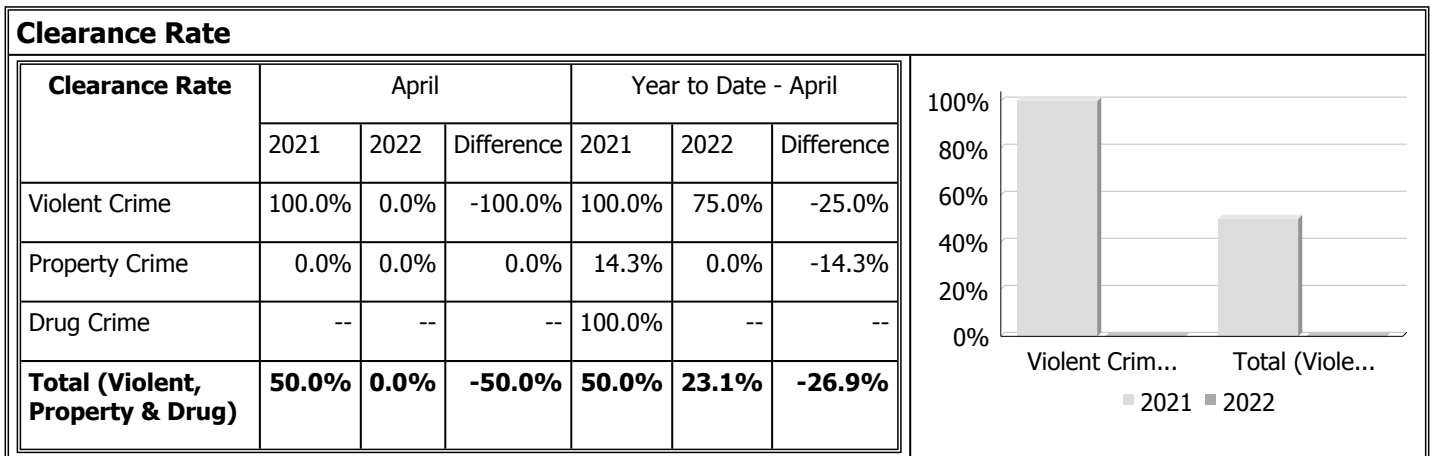
Clark, Paul

Report Generated on:

May 18, 2022 8:11:07 AM

PP-CSC-Operational Planning-4300

Police Services Board Report for Cayuga
Records Management System
April - 2022



Data contained within this report is dynamic in nature and numbers will change over time as the Ontario Provincial Police continue to investigate and solve crime.

Data Utilized

- Major Crimes
- Niche RMS All Offence Level Business Intelligence Cube

Detachment: 6C - HALDIMAND COUNTY

Location code(s): 6C00 - HALDIMAND COUNTY, 6C01 - HALDIMAND COUNTY (Haldimand (MI)) (Inactive), 6C70 - [NEW CREDIT] MISSISSAUGAS OF THE NEW CREDIT FN, 6C71 - SIX NATIONS OF THE GRAND RIVER TERRITORY FN

Area code(s): 6326 - Cayuga

Data source date:

2022/05/14

Report Generated by:

Clark, Paul

Report Generated on:

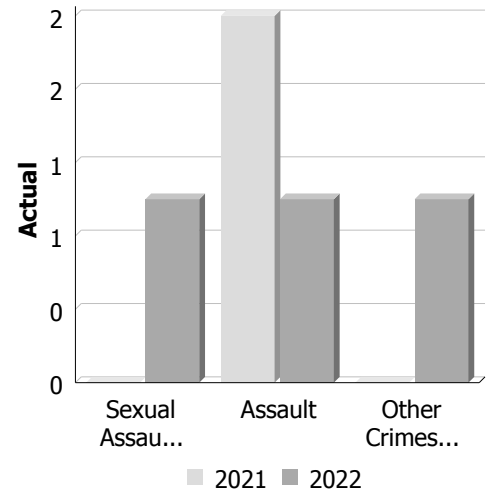
May 18, 2022 8:11:07 AM

PP-CSC-Operational Planning-4300

Police Services Board Report for Dunnville
Records Management System
April - 2022

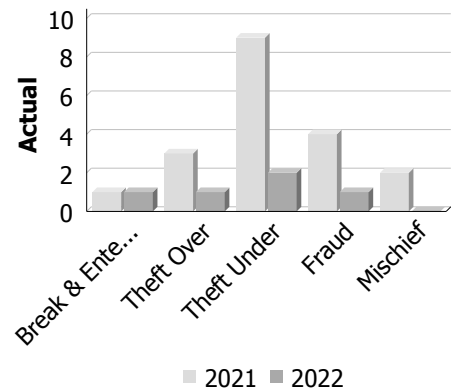
Violent Crime

Actual	April			Year to Date - April		
	2021	2022	% Change	2021	2022	% Change
Murder	0	0	--	0	0	--
Other Offences Causing Death	0	0	--	0	0	--
Attempted Murder	0	0	--	0	0	--
Sexual Assault	0	1	--	2	4	100.0%
Assault	2	1	-50.0%	8	8	0.0%
Abduction	0	0	--	0	0	--
Robbery	0	0	--	0	0	--
Other Crimes Against a Person	0	1	--	6	3	-50.0%
Total	2	3	50.0%	16	15	-6.2%



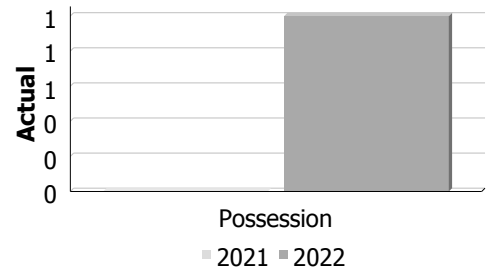
Property Crime

Actual	April			Year to Date - April		
	2021	2022	% Change	2021	2022	% Change
Arson	0	0	--	0	1	--
Break & Enter	1	1	0.0%	4	3	-25.0%
Theft Over	3	1	-66.7%	5	3	-40.0%
Theft Under	9	2	-77.8%	33	14	-57.6%
Have Stolen Goods	0	0	--	0	1	--
Fraud	4	1	-75.0%	12	7	-41.7%
Mischief	2	0	-100.0%	9	12	33.3%
Total	19	5	-73.7%	63	41	-34.9%



Drug Crime

Actual	April			Year to Date - April		
	2021	2022	% Change	2021	2022	% Change
Possession	0	1	--	3	1	-66.7%
Trafficking	0	0	--	0	3	--
Importation and Production	0	0	--	0	0	--
Total	0	1	--	3	4	33.3%



Detachment: 6C - HALDIMAND COUNTY

Location code(s): 6C00 - HALDIMAND COUNTY, 6C01 - HALDIMAND COUNTY (Haldimand (MI)) (Inactive), 6C70 - [NEW CREDIT] MISSISSAUGAS OF THE NEW CREDIT FN, 6C71 - SIX NATIONS OF THE GRAND RIVER TERRITORY FN

Area code(s): 6328 - Dunnville

Data source date:

2022/05/14

Report Generated by:

Clark, Paul

Report Generated on:

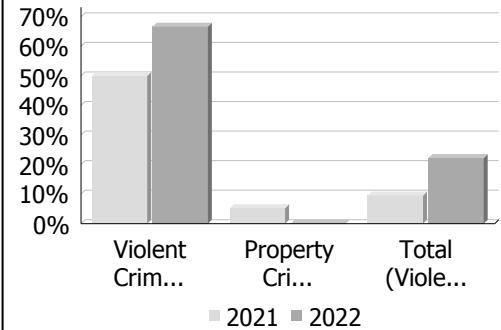
May 18, 2022 8:12:29 AM

PP-CSC-Operational Planning-4300

Police Services Board Report for Dunnville
Records Management System
April - 2022

Clearance Rate

Clearance Rate	April			Year to Date - April		
	2021	2022	Difference	2021	2022	Difference
Violent Crime	50.0%	66.7%	16.7%	68.8%	53.3%	-15.4%
Property Crime	5.3%	0.0%	-5.3%	9.5%	12.2%	2.7%
Drug Crime	--	0.0%	--	66.7%	25.0%	-41.7%
Total (Violent, Property & Drug)	9.5%	22.2%	12.7%	23.2%	25.8%	2.6%



Data contained within this report is dynamic in nature and numbers will change over time as the Ontario Provincial Police continue to investigate and solve crime.

Data Utilized

- Major Crimes
- Niche RMS All Offence Level Business Intelligence Cube

Detachment: 6C - HALDIMAND COUNTY

Location code(s): 6C00 - HALDIMAND COUNTY, 6C01 - HALDIMAND COUNTY (Haldimand (MI)) (Inactive), 6C70 - [NEW CREDIT] MISSISSAUGAS OF THE NEW CREDIT FN, 6C71 - SIX NATIONS OF THE GRAND RIVER TERRITORY FN

Area code(s): 6328 - Dunnville

Data source date:
2022/05/14

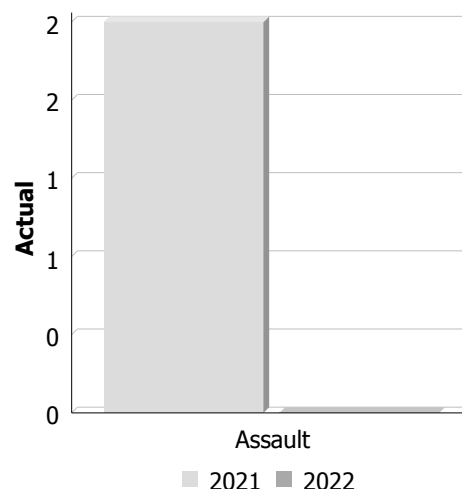
Report Generated by:
Clark, Paul

Report Generated on:
May 18, 2022 8:12:29 AM
PP-CSC-Operational Planning-4300

Police Services Board Report for Hagersville
Records Management System
April - 2022

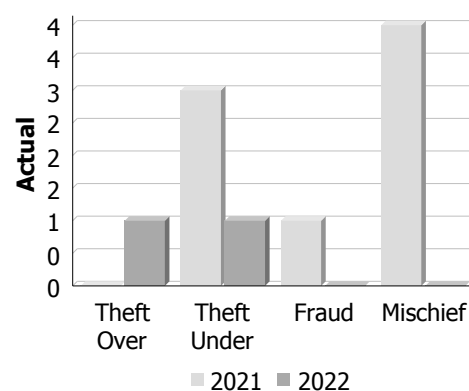
Violent Crime

Actual	April			Year to Date - April		
	2021	2022	% Change	2021	2022	% Change
Murder	0	0	--	0	0	--
Other Offences Causing Death	0	0	--	0	0	--
Attempted Murder	0	0	--	0	0	--
Sexual Assault	0	0	--	1	0	-100.0%
Assault	2	0	-100.0%	7	4	-42.9%
Abduction	0	0	--	0	0	--
Robbery	0	0	--	0	1	--
Other Crimes Against a Person	0	0	--	3	0	-100.0%
Total	2	0	-100.0%	11	5	-54.5%



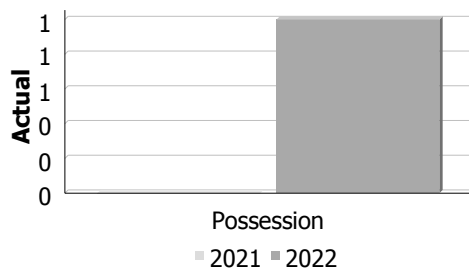
Property Crime

Actual	April			Year to Date - April		
	2021	2022	% Change	2021	2022	% Change
Arson	0	0	--	0	0	--
Break & Enter	0	0	--	0	0	--
Theft Over	0	1	--	2	3	50.0%
Theft Under	3	1	-66.7%	12	7	-41.7%
Have Stolen Goods	0	0	--	0	2	--
Fraud	1	0	-100.0%	5	4	-20.0%
Mischief	4	0	-100.0%	12	1	-91.7%
Total	8	2	-75.0%	31	17	-45.2%



Drug Crime

Actual	April			Year to Date - April		
	2021	2022	% Change	2021	2022	% Change
Possession	0	1	--	1	1	0.0%
Trafficking	0	0	--	0	1	--
Importation and Production	0	0	--	0	0	--
Total	0	1	--	1	2	100.0%



Detachment: 6C - HALDIMAND COUNTY

Location code(s): 6C00 - HALDIMAND COUNTY, 6C01 - HALDIMAND COUNTY (Haldimand (MI)) (Inactive), 6C70 - [NEW CREDIT] MISSISSAUGAS OF THE NEW CREDIT FN, 6C71 - SIX NATIONS OF THE GRAND RIVER TERRITORY FN

Area code(s): 6320 - Hagersville

Data source date:

2022/05/14

Report Generated by:

Clark, Paul

Report Generated on:

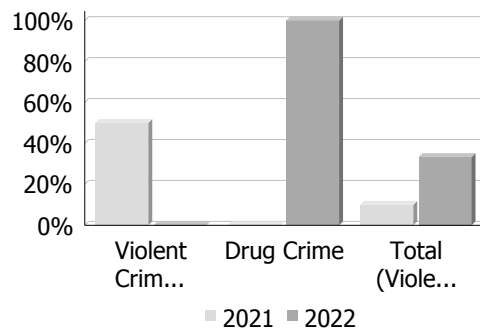
May 18, 2022 8:13:46 AM

PP-CSC-Operational Planning-4300

Police Services Board Report for Hagersville
Records Management System
April - 2022

Clearance Rate

Clearance Rate	April			Year to Date - April		
	2021	2022	Difference	2021	2022	Difference
Violent Crime	50.0%	--	--	36.4%	80.0%	43.6%
Property Crime	0.0%	0.0%	0.0%	3.2%	11.8%	8.5%
Drug Crime	--	100.0%	--	100.0%	100.0%	0.0%
Total (Violent, Property & Drug)	10.0%	33.3%	23.3%	14.0%	40.7%	26.8%



Data contained within this report is dynamic in nature and numbers will change over time as the Ontario Provincial Police continue to investigate and solve crime.

Data Utilized

- Major Crimes
- Niche RMS All Offence Level Business Intelligence Cube

Detachment: 6C - HALDIMAND COUNTY

Location code(s): 6C00 - HALDIMAND COUNTY, 6C01 - HALDIMAND COUNTY (Haldimand (MI)) (Inactive), 6C70 - [NEW CREDIT] MISSISSAUGAS OF THE NEW CREDIT FN, 6C71 - SIX NATIONS OF THE GRAND RIVER TERRITORY FN

Area code(s): 6320 - Hagersville

Data source date:
2022/05/14

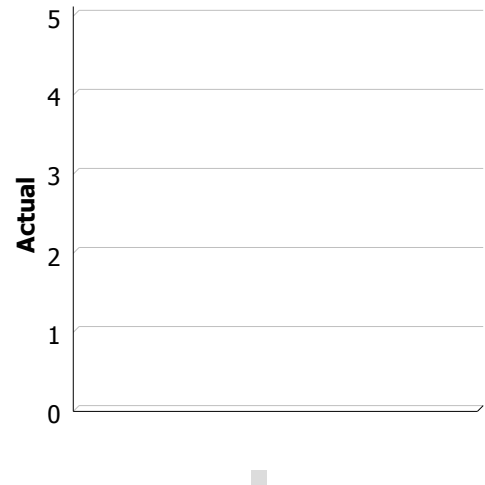
Report Generated by:
Clark, Paul

Report Generated on:
May 18, 2022 8:13:46 AM
PP-CSC-Operational Planning-4300

Police Services Board Report for Jarvis
Records Management System
April - 2022

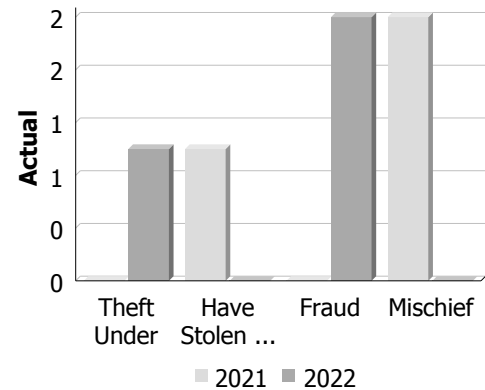
Violent Crime

Actual	April			Year to Date - April		
	2021	2022	% Change	2021	2022	% Change
Murder	0	0	--	0	0	--
Other Offences Causing Death	0	0	--	0	0	--
Attempted Murder	0	0	--	0	0	--
Sexual Assault	0	0	--	0	0	--
Assault	0	0	--	1	1	0.0%
Abduction	0	0	--	0	0	--
Robbery	0	0	--	0	0	--
Other Crimes Against a Person	0	0	--	0	0	--
Total	0	0	--	1	1	0.0%



Property Crime

Actual	April			Year to Date - April		
	2021	2022	% Change	2021	2022	% Change
Arson	0	0	--	0	0	--
Break & Enter	0	0	--	0	0	--
Theft Over	0	0	--	1	2	100.0%
Theft Under	0	1	--	0	1	--
Have Stolen Goods	1	0	-100.0%	1	0	-100.0%
Fraud	0	2	--	2	3	50.0%
Mischief	2	0	-100.0%	3	2	-33.3%
Total	3	3	0.0%	7	8	14.3%



Drug Crime

Actual	April			Year to Date - April		
	2021	2022	% Change	2021	2022	% Change
Possession	0	0	--	0	0	--
Trafficking	0	0	--	0	0	--
Importation and Production	0	0	--	0	0	--
Total	0	0	--	0	0	--



Detachment: 6C - HALDIMAND COUNTY

Location code(s): 6C00 - HALDIMAND COUNTY, 6C01 - HALDIMAND COUNTY (Haldimand (MI)) (Inactive), 6C70 - [NEW CREDIT] MISSISSAUGAS OF THE NEW CREDIT FN, 6C71 - SIX NATIONS OF THE GRAND RIVER TERRITORY FN

Area code(s): 6322 - Jarvis

Data source date:

2022/05/14

Report Generated by:

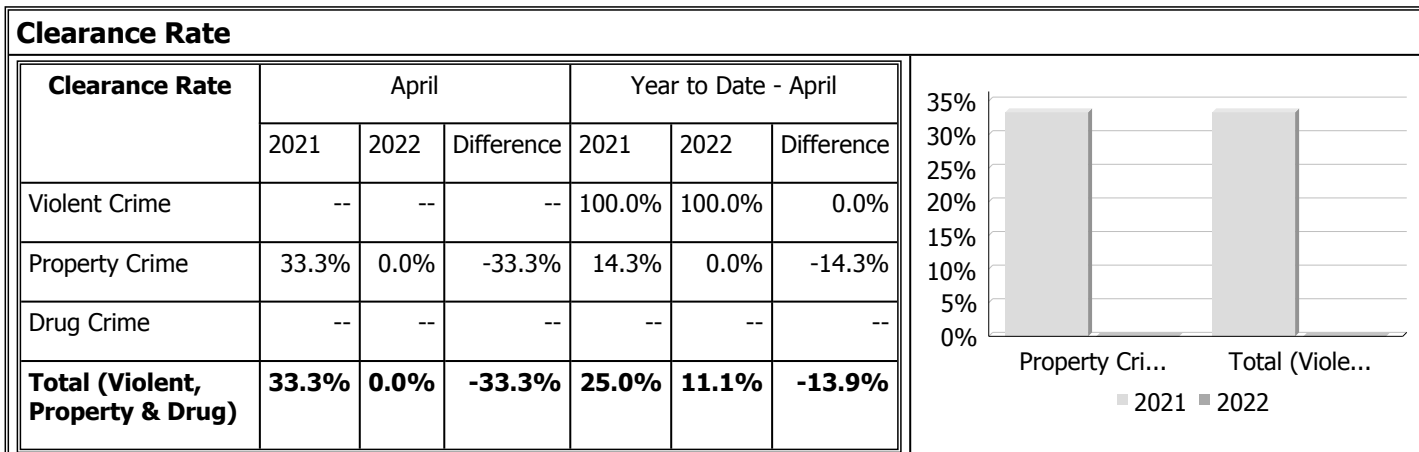
Clark, Paul

Report Generated on:

May 18, 2022 8:14:49 AM

PP-CSC-Operational Planning-4300

Police Services Board Report for Jarvis
Records Management System
April - 2022



Data contained within this report is dynamic in nature and numbers will change over time as the Ontario Provincial Police continue to investigate and solve crime.

Data Utilized

- Major Crimes
- Niche RMS All Offence Level Business Intelligence Cube

Detachment: 6C - HALDIMAND COUNTY

Location code(s): 6C00 - HALDIMAND COUNTY, 6C01 - HALDIMAND COUNTY (Haldimand (MI)) (Inactive), 6C70 - [NEW CREDIT] MISSISSAUGAS OF THE NEW CREDIT FN, 6C71 - SIX NATIONS OF THE GRAND RIVER TERRITORY FN

Area code(s): 6322 - Jarvis

Data source date:

2022/05/14

Report Generated by:

Clark, Paul

Report Generated on:

May 18, 2022 8:14:49 AM

PP-CSC-Operational Planning-4300