



HALDIMAND COUNTY O.P.P.

REPORT FOR THE POLICE SERVICES BOARD

January & February 2022 STATISTICS

Please find enclosed our detachment's statistics for the month and other items of interest for the Board's information.

P. Carter, Inspector/Detachment Commander

- 1)** Crimestoppers - Summary of Activites
- 2)** Calls for Service Billing Summary Report
- 3)** Statistic breakdown by Towns

Summary of Activities – January 2022

Tip Activity

- There have been 34 anonymous tips received this year. (not including update calls (approx. 80/month) or admin calls (u/k)).

Statistics

Arrests
Narcotics Seized
Property Recovered
Charges Laid

Since Inception

2,220
\$45,185,436
\$5,765,620
6,648

Student Crime Stoppers

- Crime Stoppers bursary applications have been handed out to all high schools in Haldimand and Norfolk. All submissions are due March 1, 2022.

Promotions/Presentations/Meetings

- Participated in/presented to/met with/gave promotional items to: Norfolk PSB
- Promoted January as National Crime Stoppers month with the use of our social media platforms promoting this year's theme: ***'Stop the Crime of Human Trafficking' 'Mettre fin au crime de la traite des êtres humains'***

Human trafficking is not just a big city crime, it can happen anywhere. Know the signs and help us stop human trafficking.

Media Relations

- Conducted our usual media relations throughout the month (Crime of the Week, etc.).
- Continued writing script for East Link Cable / 92.9 The Grand re partnerships featuring unsolved crimes for Haldimand and Norfolk.
- Media partners participated/promoted January National Crime Stoppers month with radio spots and print media articles.

Fundraising

- Planning is underway for 2022 fundraising.
- Fundraising has been significantly adversely affected due to cancellation of major fundraising events due to COVID-19
- The annual Protect your Identity document shredding events are scheduled for May 14, 2022-Staples Plaza-Simcoe, June 11, 2022-Caledonia Community Centre and September 17, 2022-Erie Mutual, Dunnville.
- The Board is planning to hold the annual golf tournament in August 2022 at Cayuga Golf Club.

Provincially/Nationally / Internationally

- Crime Stoppers continues to partner with Ministry of Finance regarding illicit tobacco
- Crime Stoppers continues to partner with Ministry of Natural Resources & Forestry regarding illegal dumping on Crown land as well as poaching/illegal hunting.
- Crime Stoppers has partnered with RCMP, OPP and local Police Services with jurisdiction over Pearson International Airport to intake anonymous tip information on crimes within the airport i.e.: smuggling, human trafficking

Other

- Board actively seeking new board members.
- Currently Paul Laing is acting Chair of Haldimand and Norfolk board of directors.

2021 Statistics

	2021	Since Inception
Number of Arrests:	45	2,220
Charges Laid:	144	6,648
Value of Property Recovered:	\$60,000	\$5,765,620
Value of Narcotics Recovery:	\$89,117	\$45,185,436
New Reports Started:	554	17,813
Rewards Authorized (\$):	\$9,675	\$354,190

Summary of Activities – February 2022

Tip Activity

- There have been 64 anonymous tips received this year. (not including update calls (approx. 70/month) or admin calls (u/k)).

Statistics

Arrests
Narcotics Seized
Property Recovered
Charges Laid

Since Inception

2,227
\$45,210,344
\$5,810,620
6,695

Student Crime Stoppers

- Crime Stoppers bursary applications have been handed out to all high schools in Haldimand and Norfolk. All submissions are due March 1, 2022.

Promotions/Presentations/Meetings

- Participated in/presented to/met with/gave promotional items to: Grand River Home Hardware

Media Relations

- Conducted our usual media relations throughout the month (Crime of the Week, etc.).
- Continued writing script for East Link Cable / 92.9 The Grand re partnerships featuring unsolved crimes for Haldimand and Norfolk.

Fundraising

- Planning is underway for 2022 fundraising.
- Fundraising has been significantly adversely affected due to cancellation of major fundraising events due to COVID-19
- The annual Protect your Identity document shredding events are scheduled for May 14, 2022-Staples Plaza-Simcoe, June 11, 2022-Caledonia Community Centre and September 17, 2022-Erie Mutual, Dunnville.
- The Board is planning to hold the annual golf tournament in August 2022 at Cayuga Golf Club.
- Plans are underway for a raffle draw.

Provincially/Nationally / Internationally

- Crime Stoppers continues to partner with Ministry of Finance regarding illicit tobacco
- Crime Stoppers continues to partner with Ministry of Natural Resources & Forestry regarding illegal dumping on Crown land as well as poaching/illegal hunting.
- Crime Stoppers has partnered with RCMP, OPP and local Police Services with jurisdiction over Pearson International Airport to intake anonymous tip information on crimes within the airport i.e.: smuggling, human trafficking

Other

- Board actively seeking new board members.
- Currently Paul Laing is acting Chair of Haldimand and Norfolk board of directors.



Calls For Service (CFS) Billing Summary Report

Haldimand County January - 2022

Billing Categories <i>(Billing categories below do not match traditional crime groupings)</i>		2022				2021			
		January	Year to Date	Time Standard	Year To Date Weighted Hours	January	Year to Date	Time Standard	Year To Date Weighted Hours
Violent Criminal Code	Sexual Assault With a Weapon	0	0		0.0	1	1	16.1	16.1
	Sexual Assault	1	1	16.1	16.1	3	3	16.1	48.3
	Sexual Interference	1	1	16.1	16.1	0	0		0.0
	Assault With Weapon or Causing Bodily Harm-Level 2	3	3	16.1	48.3	3	3	16.1	48.3
	Assault-Level 1	3	3	16.1	48.3	7	7	16.1	112.7
	Criminal Harassment	2	2	16.1	32.2	2	2	16.1	32.2
	Indecent/Harassing Communications	1	1	16.1	16.1	0	0		0.0
	Utter Threats -Master code	0	0		0.0	1	1	16.1	16.1
	Utter Threats to Person	1	1	16.1	16.1	9	9	16.1	144.9
	Total	12	12	16.1	193.2	26	26	16.1	418.6
Property Crime Violations	Break & Enter	2	2	6.5	13.0	4	4	6.5	26.0
	Theft Over - Trailers	0	0		0.0	1	1	6.5	6.5
	Theft Over - Other Theft	0	0		0.0	1	1	6.5	6.5
	Theft FROM Motor Vehicle Over \$5,000	0	0		0.0	1	1	6.5	6.5
	Theft of Motor Vehicle	1	1	6.5	6.5	2	2	6.5	13.0
	Theft of - Automobile	0	0		0.0	1	1	6.5	6.5
	Theft of - Trucks	3	3	6.5	19.5	1	1	6.5	6.5
	Theft of - All Terrain Vehicles	0	0		0.0	4	4	6.5	26.0
	Theft Under -master code	1	1	6.5	6.5	0	0		0.0
	Theft Under - Construction Site	1	1	6.5	6.5	0	0		0.0
	Theft under - Bicycles	0	0		0.0	1	1	6.5	6.5
	Theft under - Other Theft	7	7	6.5	45.5	3	3	6.5	19.5
	Theft Under - Gasoline Drive-off	1	1	6.5	6.5	6	6	6.5	39.0
	Theft FROM Motor Vehicle Under \$5,000	1	1	6.5	6.5	4	4	6.5	26.0
	Theft Under \$5,000 [SHOPLIFTING]	2	2	6.5	13.0	6	6	6.5	39.0
	Possession of Stolen Goods over \$5,000	1	1	6.5	6.5	4	4	6.5	26.0
	Possession of Stolen Goods under \$5,000	2	2	6.5	13.0	0	0		0.0
	Fraud -Master code	2	2	6.5	13.0	1	1	6.5	6.5
	Fraud - Steal/Forge/Poss./Use Credit Card	2	2	6.5	13.0	1	1	6.5	6.5



Calls For Service (CFS) Billing Summary Report

Haldimand County January - 2022

Billing Categories (Billing categories below do not match traditional crime groupings)		2022				2021			
		January	Year to Date	Time Standard	Year To Date Weighted Hours	January	Year to Date	Time Standard	Year To Date Weighted Hours
Property Crime Violations	Fraud - False Pretence <= \$5,000	0	0		0.0	1	1	6.5	6.5
	Fraud -Money/property/ security <= \$5,000	3	3	6.5	19.5	4	4	6.5	26.0
	Fraud - Transportation	1	1	6.5	6.5	0	0		0.0
	Fraud - Other	3	3	6.5	19.5	4	4	6.5	26.0
	Mischief - master code	6	6	6.5	39.0	6	6	6.5	39.0
	Mischief [Graffiti - Non Gang Related]	0	0		0.0	1	1	6.5	6.5
	Interfere with lawful use, enjoyment of property	0	0		0.0	1	1	6.5	6.5
	Property Damage	2	2	6.5	13.0	3	3	6.5	19.5
	Total	41	41	6.5	266.5	61	61	6.5	396.5
Other Criminal Code Violations (Excluding traffic)	Offensive Weapons- Other Weapons Offences	0	0		0.0	1	1	7.7	7.7
	Bail Violations - Fail To Comply	3	3	7.7	23.1	7	7	7.7	53.9
	Bail Violations - Others	1	1	7.7	7.7	1	1	7.7	7.7
	Counterfeit Money - Others	0	0		0.0	1	1	7.7	7.7
	Disturb the Peace	0	0		0.0	2	2	7.7	15.4
	Obstruct Public Peace Officer	1	1	7.7	7.7	0	0		0.0
	Trespass at Night	0	0		0.0	1	1	7.7	7.7
	Breach of Probation	1	1	7.7	7.7	3	3	7.7	23.1
	Disobey court order/Misconduct executing process	0	0		0.0	3	3	7.7	23.1
	Utter Threats to damage property	0	0		0.0	1	1	7.7	7.7
	Offences Related to Currency	0	0		0.0	1	1	7.7	7.7
	Total	6	6	7.7	46.2	21	21	7.7	161.7
Drug Possession	Possession Other Controlled Drugs and Substance Act	0	0		0.0	2	2	7.0	14.0
	Possession - Methamphetamine (Crystal Meth)	0	0		0.0	1	1	7.0	7.0
	Drug related occurrence	0	0		0.0	7	7	7.0	49.0
	Total	0	0		0.0	10	10	7.0	70.0
Statutes & Acts	Landlord/Tenant	9	9	3.4	30.6	7	7	3.4	23.8
	Mental Health Act	13	13	3.4	44.2	15	15	3.4	51.0
	Mental Health Act - No contact with Police	2	2	3.4	6.8	0	0		0.0



Calls For Service (CFS) Billing Summary Report

Haldimand County January - 2022

Billing Categories (Billing categories below do not match traditional crime groupings)		2022				2021			
		January	Year to Date	Time Standard	Year To Date Weighted Hours	January	Year to Date	Time Standard	Year To Date Weighted Hours
Statutes & Acts	Mental Health Act - Attempt Suicide	0	0		0.0	1	1	3.4	3.4
	Mental Health Act - Threat of Suicide	8	8	3.4	27.2	8	8	3.4	27.2
	Mental Health Act - Voluntary Transport	2	2	3.4	6.8	3	3	3.4	10.2
	Mental Health Act - Placed on Form	2	2	3.4	6.8	1	1	3.4	3.4
	Mental Health Act - Apprehension	2	2	3.4	6.8	2	2	3.4	6.8
	Trespass To Property Act	6	6	3.4	20.4	14	14	3.4	47.6
	Total	44	44	3.4	149.6	51	51	3.4	173.4
Operational	Animal -Master code	1	1	3.7	3.7	1	1	3.7	3.7
	Animal Rabid	1	1	3.7	3.7	0	0		0.0
	Animal Bite	1	1	3.7	3.7	0	0		0.0
	Animal Stray	1	1	3.7	3.7	4	4	3.7	14.8
	Animal Injured	4	4	3.7	14.8	2	2	3.7	7.4
	Domestic Disturbance	40	40	3.7	148.0	20	20	3.7	74.0
	Suspicious Person	5	5	3.7	18.5	24	24	3.7	88.8
	Phone -Nuisance - No Charges Laid	1	1	3.7	3.7	2	2	3.7	7.4
	Phone -Threatening - No Charges Laid	1	1	3.7	3.7	1	1	3.7	3.7
	Phone -Other - No Charges Laid	0	0		0.0	1	1	3.7	3.7
	Fire - Building	6	6	3.7	22.2	2	2	3.7	7.4
	Fire - Vehicle	2	2	3.7	7.4	0	0		0.0
	Insecure Condition - Master code	2	2	3.7	7.4	1	1	3.7	3.7
	Insecure Condition - Building	1	1	3.7	3.7	0	0		0.0
	Missing Person under 12	1	1	3.7	3.7	1	1	3.7	3.7
	Missing Person 12 & older	3	3	3.7	11.1	1	1	3.7	3.7
	Missing Person Located 12 & older	1	1	3.7	3.7	2	2	3.7	7.4
	Noise Complaint -Master code	2	2	3.7	7.4	8	8	3.7	29.6
	Noise Complaint - Residence	0	0		0.0	1	1	3.7	3.7
	Noise Complaint - Animal	2	2	3.7	7.4	0	0		0.0
	Found Property -Master code	9	9	3.7	33.3	2	2	3.7	7.4



Calls For Service (CFS) Billing Summary Report

Haldimand County January - 2022

Billing Categories (Billing categories below do not match traditional crime groupings)		2022				2021			
		January	Year to Date	Time Standard	Year To Date Weighted Hours	January	Year to Date	Time Standard	Year To Date Weighted Hours
Operational	Found-Personal Accessories	0	0		0.0	1	1	3.7	3.7
	Found-Household Property	0	0		0.0	2	2	3.7	7.4
	Found-Others	0	0		0.0	1	1	3.7	3.7
	Lost Property -Master code	2	2	3.7	7.4	1	1	3.7	3.7
	Lost License Plate	0	0		0.0	1	1	3.7	3.7
	Lost-Sporting Goods, Hobby Equip.	1	1	3.7	3.7	0	0		0.0
	Lost-Others	0	0		0.0	1	1	3.7	3.7
	Sudden Death -master code	1	1	3.7	3.7	0	0		0.0
	Sudden Death - Natural Causes	5	5	3.7	18.5	1	1	3.7	3.7
	Sudden Death - Others	4	4	3.7	14.8	1	1	3.7	3.7
	Sudden Death - Apparent Overdose-Overdose	1	1	3.7	3.7	0	0		0.0
	Suspicious Vehicle	13	13	3.7	48.1	17	17	3.7	62.9
	Trouble with Youth	2	2	3.7	7.4	4	4	3.7	14.8
	Vehicle Recovered - Automobile	1	1	3.7	3.7	1	1	3.7	3.7
	Vehicle Recovered - Trucks	0	0		0.0	3	3	3.7	11.1
	Vehicle Recovered - Other	0	0		0.0	1	1	3.7	3.7
	Unwanted Persons	4	4	3.7	14.8	3	3	3.7	11.1
	Neighbour Dispute	9	9	3.7	33.3	19	19	3.7	70.3
	Other Municipal By-Laws	2	2	3.7	7.4	3	3	3.7	11.1
	Traffic By-Law	2	2	3.7	7.4	0	0		0.0
	Assist Fire Department	2	2	3.7	7.4	1	1	3.7	3.7
	Assist Public	49	49	3.7	181.3	87	87	3.7	321.9
	Distressed/Overdue Motorist	0	0		0.0	1	1	3.7	3.7
	Family Dispute	25	25	3.7	92.5	15	15	3.7	55.5
	Total	207	207	3.7	765.9	237	237	3.7	876.9
Operational2	False Holdup Alarm-Accidental Trip	3	3	1.3	3.9	1	1	1.3	1.3
	False Alarm -Others	19	19	1.3	24.7	7	7	1.3	9.1
	Keep the Peace	9	9	1.3	11.7	16	16	1.3	20.8
	911 call / 911 hang up	7	7	1.3	9.1	12	12	1.3	15.6
	911 hang up - Pocket Dial	0	0		0.0	1	1	1.3	1.3



Calls For Service (CFS) Billing Summary Report

Haldimand County January - 2022

Billing Categories (Billing categories below do not match traditional crime groupings)		2022				2021			
		January	Year to Date	Time Standard	Year To Date Weighted Hours	January	Year to Date	Time Standard	Year To Date Weighted Hours
Operational2	911 call - Dropped Cell	6	6	1.3	7.8	6	6	1.3	7.8
	Total	44	44	1.3	57.2	43	43	1.3	55.9
Traffic	MVC (MOTOR VEHICLE COLLISION) -Master code	1	1	3.5	3.5	0	0		0.0
	MVC - Personal Injury (MOTOR VEHICLE COLLISION)	4	4	3.5	14.0	0	0		0.0
	MVC - Prop. Dam. Non Reportable	13	13	3.5	45.5	11	11	3.5	38.5
	MVC - Prop. Dam. Reportable (MOTOR VEHICLE COLLISION)	37	37	3.5	129.5	24	24	3.5	84.0
	MVC - Prop. Dam. Failed to Remain (MOTOR VEHICLE COLLISION)	4	4	3.5	14.0	0	0		0.0
	MVC - Pers. Inj. Failed To Remain (MOTOR VEHICLE COLLISION)	1	1	3.5	3.5	0	0		0.0
	Total	60	60	3.5	210.0	35	35	3.5	122.5
Total		414	414		1,688.6	484	484		2,275.5



Calls For Service (CFS) Billing Summary Report

Haldimand County January - 2022

Billing Categories (Billing categories below do not match traditional crime groupings)	2022					2021			
	January	Year to Date	Time Standard	Year To Date Weighted Hours		January	Year to Date	Time Standard	Year To Date Weighted Hours
Violent Criminal Code	12	12	16.1	193.2		26	26	16.1	418.6
Property Crime Violations	41	41	6.5	266.5		61	61	6.5	396.5
Other Criminal Code Violations (Excluding traffic)	6	6	7.7	46.2		21	21	7.7	161.7
Drug Possession	0	0		0.0		10	10	7.0	70.0
Statutes & Acts	44	44	3.4	149.6		51	51	3.4	173.4
Operational	207	207	3.7	765.9		237	237	3.7	876.9
Operational2	44	44	1.3	57.2		43	43	1.3	55.9
Traffic	60	60	3.5	210.0		35	35	3.5	122.5
Total	414	414		1,688.6		484	484		2,275.5



Calls For Service (CFS) Billing Summary Report

Haldimand County February - 2022

Billing Categories (Billing categories below do not match traditional crime groupings)		2022				2021			
		February	Year to Date	Time Standard	Year To Date Weighted Hours	February	Year to Date	Time Standard	Year To Date Weighted Hours
Violent Criminal Code	Aggravated Sexual Assault	1	1	16.1	16.1	0	0		0.0
	Sexual Assault With a Weapon	0	0		0.0	0	1	16.1	16.1
	Sexual Assault	0	1	16.1	16.1	2	5	16.1	80.5
	Sexual Interference	0	1	16.1	16.1	0	0		0.0
	Assault With Weapon or Causing Bodily Harm-Level 2	0	3	16.1	48.3	1	4	16.1	64.4
	Assault-Level 1	3	6	16.1	96.6	7	14	16.1	225.4
	Robbery - Pursesnatch With Violence	0	0		0.0	1	1	16.1	16.1
	Robbery - Other	1	1	16.1	16.1	0	0		0.0
	Criminal Harassment	1	3	16.1	48.3	3	5	16.1	80.5
	Indecent/Harassing Communications	0	1	16.1	16.1	0	0		0.0
	Utter Threats -Master code	0	0		0.0	0	1	16.1	16.1
	Utter Threats to Person	1	3	16.1	48.3	3	12	16.1	193.2
	Total	7	20	16.1	322.0	17	43	16.1	692.3
Property Crime Violations	Break & Enter	2	4	6.5	26.0	1	5	6.5	32.5
	Theft Over - Trailers	0	0		0.0	0	1	6.5	6.5
	Theft Over - Other Theft	0	0		0.0	0	1	6.5	6.5
	Theft of - Mail	0	0		0.0	1	1	6.5	6.5
	Theft FROM Motor Vehicle Over \$5,000	0	0		0.0	0	1	6.5	6.5
	Theft of Motor Vehicle	2	3	6.5	19.5	0	2	6.5	13.0
	Theft of - Automobile	0	0		0.0	0	1	6.5	6.5
	Theft of - Trucks	0	3	6.5	19.5	3	4	6.5	26.0
	Theft of - Snow Vehicles	0	0		0.0	1	1	6.5	6.5
	Theft of - All Terrain Vehicles	0	0		0.0	0	4	6.5	26.0
	Theft Under -master code	0	1	6.5	6.5	1	1	6.5	6.5
	Theft Under - Construction Site	0	1	6.5	6.5	0	0		0.0
	Theft under - Bicycles	0	0		0.0	0	1	6.5	6.5
	Theft under - Persons	1	1	6.5	6.5	0	0		0.0
	Theft under - Trailers	0	0		0.0	1	1	6.5	6.5
	Theft under - Other Theft	2	9	6.5	58.5	4	7	6.5	45.5
	Theft Under - Gasoline Drive-off	1	2	6.5	13.0	4	10	6.5	65.0



Calls For Service (CFS) Billing Summary Report

Haldimand County February - 2022

Billing Categories <i>(Billing categories below do not match traditional crime groupings)</i>		2022				2021			
		February	Year to Date	Time Standard	Year To Date Weighted Hours	February	Year to Date	Time Standard	Year To Date Weighted Hours
Property Crime Violations	Theft FROM Motor Vehicle Under \$5,000	1	2	6.5	13.0	6	10	6.5	65.0
	Theft Under \$5,000 [SHOPLIFTING]	2	4	6.5	26.0	3	9	6.5	58.5
	Possession of Stolen Goods over \$5,000	0	1	6.5	6.5	1	5	6.5	32.5
	Possession of Stolen Goods under \$5,000	0	2	6.5	13.0	2	2	6.5	13.0
	Fraud -Master code	1	3	6.5	19.5	3	4	6.5	26.0
	Fraud - Steal/Forge/Poss./Use Credit Card	0	2	6.5	13.0	2	3	6.5	19.5
	Fraud - False Pretence <= \$5,000	0	0		0.0	0	1	6.5	6.5
	Fraud - Forgery & Uttering	0	1	6.5	6.5	0	0		0.0
	Fraud -Money/property/ security > \$5,000	0	0		0.0	1	1	6.5	6.5
	Fraud -Money/property/ security <= \$5,000	1	4	6.5	26.0	2	6	6.5	39.0
	Fraud - Transportation	0	1	6.5	6.5	0	0		0.0
	Fraud - Other	3	6	6.5	39.0	8	12	6.5	78.0
	Mischief - master code	5	11	6.5	71.5	13	19	6.5	123.5
	Mischief [Graffiti - Non Gang Related]	1	1	6.5	6.5	0	1	6.5	6.5
	Interfere with lawful use, enjoyment of property	0	0		0.0	0	1	6.5	6.5
	Property Damage	2	4	6.5	26.0	2	5	6.5	32.5
	Total	24	66	6.5	429.0	59	120	6.5	780.0
Other Criminal Code Violations (Excluding traffic)	Offensive Weapons-Possession of Weapons	0	0		0.0	1	1	7.7	7.7
	Offensive Weapons-Other Weapons Offences	0	0		0.0	0	1	7.7	7.7
	Bail Violations - Fail To Comply	4	7	7.7	53.9	4	11	7.7	84.7
	Bail Violations - Others	0	1	7.7	7.7	1	2	7.7	15.4
	Possession Of Counterfeit Money	0	0		0.0	1	1	7.7	7.7
	Counterfeit Money - Others	0	0		0.0	0	1	7.7	7.7
	Disturb the Peace	1	1	7.7	7.7	4	6	7.7	46.2
	Indecent acts -Master code	1	1	7.7	7.7	0	0		0.0
	Obstruct Public Peace Officer	0	1	7.7	7.7	0	0		0.0



Calls For Service (CFS) Billing Summary Report

Haldimand County February - 2022

Billing Categories (Billing categories below do not match traditional crime groupings)		2022				2021			
		February	Year to Date	Time Standard	Year To Date Weighted Hours	February	Year to Date	Time Standard	Year To Date Weighted Hours
Other Criminal Code Violations (Excluding traffic)	Trespass at Night	0	0		0.0	0	1	7.7	7.7
	Breach of Probation	0	1	7.7	7.7	2	5	7.7	38.5
	Disobey court order/Misconduct executing process	0	0		0.0	5	8	7.7	61.6
	Contraband Tobacco	0	1	7.7	7.7	0	0		0.0
	Common nuisance	0	0		0.0	1	1	7.7	7.7
	Interception/disclosure of communication	0	0		0.0	1	1	7.7	7.7
	Utter Threats to damage property	0	0		0.0	0	1	7.7	7.7
	Offences Related to Currency	0	0		0.0	0	1	7.7	7.7
	Total	6	13	7.7	100.1	20	41	7.7	315.7
Drug Possession	Possession Other Controlled Drugs and Substance Act	0	0		0.0	0	2	7.0	14.0
	Possession - Methamphetamine (Crystal Meth)	0	0		0.0	0	1	7.0	7.0
	Drug related occurrence	3	3	7.0	21.0	2	9	7.0	63.0
	Total	3	3	7.0	21.0	2	12	7.0	84.0
Drugs	Trafficking Other Controlled Drugs and Substance Act	2	2	55.1	110.2	0	0		0.0
	Total	2	2	55.1	110.2	0	0		0.0
Statutes & Acts	Landlord/Tenant	3	12	3.4	40.8	4	11	3.4	37.4
	Mental Health Act	7	20	3.4	68.0	6	21	3.4	71.4
	Mental Health Act - No contact with Police	0	2	3.4	6.8	0	0		0.0
	Mental Health Act - Attempt Suicide	1	1	3.4	3.4	2	3	3.4	10.2
	Mental Health Act - Threat of Suicide	3	11	3.4	37.4	5	13	3.4	44.2
	Mental Health Act - Voluntary Transport	3	5	3.4	17.0	6	9	3.4	30.6
	Mental Health Act - Placed on Form	2	4	3.4	13.6	2	3	3.4	10.2
	Mental Health Act - Apprehension	0	2	3.4	6.8	1	3	3.4	10.2
	Trespass To Property Act	4	10	3.4	34.0	19	33	3.4	112.2
	Total	23	67	3.4	227.8	45	96	3.4	326.4
Operational	Animal -Master code	1	2	3.7	7.4	0	1	3.7	3.7
	Animal Rabid	0	1	3.7	3.7	0	0		0.0



Calls For Service (CFS) Billing Summary Report

Haldimand County February - 2022

Billing Categories (Billing categories below do not match traditional crime groupings)		2022				2021			
		February	Year to Date	Time Standard	Year To Date Weighted Hours	February	Year to Date	Time Standard	Year To Date Weighted Hours
Operational	Animal Bite	0	1	3.7	3.7	0	0		0.0
	Animal Stray	0	1	3.7	3.7	6	10	3.7	37.0
	Animal Injured	1	5	3.7	18.5	1	3	3.7	11.1
	Animal - Other	0	0		0.0	1	1	3.7	3.7
	Domestic Disturbance	18	58	3.7	214.6	26	46	3.7	170.2
	Suspicious Person	9	14	3.7	51.8	20	44	3.7	162.8
	Phone -Master code	0	0		0.0	1	1	3.7	3.7
	Phone -Nuisance - No Charges Laid	0	1	3.7	3.7	1	3	3.7	11.1
	Phone -Threatening - No Charges Laid	0	1	3.7	3.7	1	2	3.7	7.4
	Phone -Other - No Charges Laid	0	0		0.0	0	1	3.7	3.7
	Text- related Incident (Texting)	0	0		0.0	1	1	3.7	3.7
	Fire - Building	3	9	3.7	33.3	1	3	3.7	11.1
	Fire - Vehicle	1	3	3.7	11.1	2	2	3.7	7.4
	Insecure Condition - Master code	1	3	3.7	11.1	0	1	3.7	3.7
	Insecure Condition - Building	0	1	3.7	3.7	1	1	3.7	3.7
	Missing Person -Master code	0	0		0.0	1	1	3.7	3.7
	Missing Person under 12	0	1	3.7	3.7	0	1	3.7	3.7
	Missing Person 12 & older	1	4	3.7	14.8	0	1	3.7	3.7
	Missing Person Located 12 & older	4	5	3.7	18.5	1	3	3.7	11.1
	Noise Complaint - Master code	6	8	3.7	29.6	8	16	3.7	59.2
	Noise Complaint - Residence	0	0		0.0	2	3	3.7	11.1
	Noise Complaint - Animal	1	3	3.7	11.1	3	3	3.7	11.1
	Accident - non-MVC - Industrial	0	0		0.0	1	1	3.7	3.7
	Accident - non-MVC - Commercial	0	0		0.0	1	1	3.7	3.7
	Found Property -Master code	4	13	3.7	48.1	2	4	3.7	14.8
	Found-Personal Accessories	0	0		0.0	1	2	3.7	7.4
	Found-Household Property	0	0		0.0	0	2	3.7	7.4



Calls For Service (CFS) Billing Summary Report

Haldimand County February - 2022

Billing Categories <i>(Billing categories below do not match traditional crime groupings)</i>		2022				2021			
		February	Year to Date	Time Standard	Year To Date Weighted Hours	February	Year to Date	Time Standard	Year To Date Weighted Hours
Operational	Found-Radio,TV,Sound-Reprod. Equip.	0	0		0.0	1	1	3.7	3.7
	Found-Others	0	0		0.0	0	1	3.7	3.7
	Lost Property -Master code	1	3	3.7	11.1	1	2	3.7	7.4
	Lost License Plate	0	0		0.0	0	1	3.7	3.7
	Lost-Personal Accessories	2	2	3.7	7.4	0	0		0.0
	Lost-Radio,TV,Sound-Reprod. Equip.	1	1	3.7	3.7	1	1	3.7	3.7
	Lost-Sporting Goods, Hobby Equip.	0	1	3.7	3.7	0	0		0.0
	Lost - Gun	0	0		0.0	1	1	3.7	3.7
	Lost-Others	0	0		0.0	0	1	3.7	3.7
	Sudden Death -master code	0	1	3.7	3.7	0	0		0.0
	Sudden Death - Suicide	1	1	3.7	3.7	2	2	3.7	7.4
	Sudden Death - Natural Causes	4	9	3.7	33.3	3	4	3.7	14.8
	Sudden Death - Others	0	4	3.7	14.8	1	2	3.7	7.4
	Sudden Death - Apparent Overdose-Overdose	0	1	3.7	3.7	1	1	3.7	3.7
	Suspicious Vehicle	10	23	3.7	85.1	13	30	3.7	111.0
	Trouble with Youth	4	6	3.7	22.2	5	9	3.7	33.3
	Vehicle Recovered - Master code	0	0		0.0	1	1	3.7	3.7
	Vehicle Recovered - Automobile	0	1	3.7	3.7	2	3	3.7	11.1
	Vehicle Recovered - Trucks	1	1	3.7	3.7	0	3	3.7	11.1
	Vehicle Recovered - Farm Vehicles	0	0		0.0	1	1	3.7	3.7
	Vehicle Recovered - Other	0	0		0.0	0	1	3.7	3.7
	Unwanted Persons	5	9	3.7	33.3	8	11	3.7	40.7
	Neighbour Dispute	4	13	3.7	48.1	13	32	3.7	118.4
	By-Law -Master code	0	0		0.0	2	2	3.7	7.4
	Other Municipal By-Laws	0	2	3.7	7.4	7	10	3.7	37.0
	Traffic By-Law	3	5	3.7	18.5	4	4	3.7	14.8
	Overdose/Suspected Overdose	0	0		0.0	1	1	3.7	3.7
	Assist Fire Department	0	2	3.7	7.4	1	2	3.7	7.4
	Assist Public	59	108	3.7	399.6	47	134	3.7	495.8



Calls For Service (CFS) Billing Summary Report

Haldimand County February - 2022

Billing Categories (Billing categories below do not match traditional crime groupings)		2022				2021			
		February	Year to Date	Time Standard	Year To Date Weighted Hours	February	Year to Date	Time Standard	Year To Date Weighted Hours
Operational	Distressed/Overdue Motorist	0	0		0.0	0	1	3.7	3.7
	Family Dispute	11	37	3.7	136.9	26	41	3.7	151.7
	Protest - Demonstration	4	4	3.7	14.8	0	0		0.0
	Total	160	368	3.7	1,361.6	224	461	3.7	1,705.7
Operational2	False Holdup Alarm-Accidental Trip	2	5	1.3	6.5	3	4	1.3	5.2
	False Alarm -Others	30	49	1.3	63.7	15	22	1.3	28.6
	False Alarm -Cancelled	0	0		0.0	1	1	1.3	1.3
	Keep the Peace	10	19	1.3	24.7	9	25	1.3	32.5
	911 call / 911 hang up	8	15	1.3	19.5	25	37	1.3	48.1
	911 hang up - Pocket Dial	0	0		0.0	0	1	1.3	1.3
	911 call - Dropped Cell	5	11	1.3	14.3	5	11	1.3	14.3
	Total	55	99	1.3	128.7	58	101	1.3	131.3
Traffic	MVC (MOTOR VEHICLE COLLISION) -Master code	0	1	3.5	3.5	0	0		0.0
	MVC - Personal Injury (MOTOR VEHICLE COLLISION)	3	7	3.5	24.5	3	3	3.5	10.5
	MVC - Prop. Dam. Non Reportable	11	26	3.5	91.0	17	28	3.5	98.0
	MVC - Prop. Dam. Reportable (MOTOR VEHICLE COLLISION)	27	64	3.5	224.0	23	47	3.5	164.5
	MVC - Prop. Dam. Failed to Remain (MOTOR VEHICLE COLLISION)	4	8	3.5	28.0	5	5	3.5	17.5
	MVC - Pers. Inj. Failed To Remain (MOTOR VEHICLE COLLISION)	0	1	3.5	3.5	0	0		0.0
	MVC - Fatal (MOTOR VEHICLE COLLISION)	1	1	3.5	3.5	0	0		0.0
	MVC - Others (MOTOR VEHICLE COLLISION)	0	0		0.0	1	1	3.5	3.5
	Total	46	108	3.5	378.0	49	84	3.5	294.0
Total		326	746		3,078.4	474	958		4,329.4



Calls For Service (CFS) Billing Summary Report

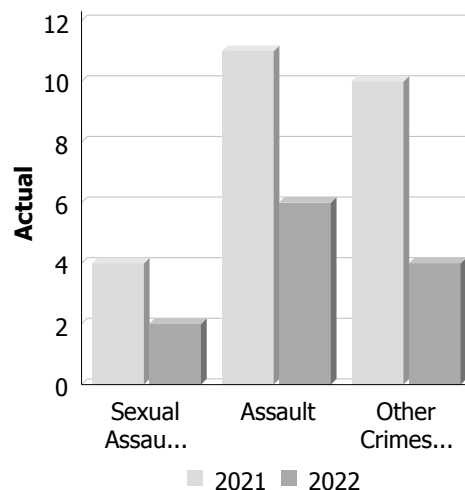
Haldimand County February - 2022

Billing Categories (Billing categories below do not match traditional crime groupings)	2022				2021			
	February	Year to Date	Time Standard	Year To Date Weighted Hours	February	Year to Date	Time Standard	Year To Date Weighted Hours
Violent Criminal Code	7	20	16.1	322.0	17	43	16.1	692.3
Property Crime Violations	24	66	6.5	429.0	59	120	6.5	780.0
Other Criminal Code Violations (Excluding traffic)	6	13	7.7	100.1	20	41	7.7	315.7
Drug Possession	3	3	7.0	21.0	2	12	7.0	84.0
Drugs	2	2	55.1	110.2	0	0		0.0
Statutes & Acts	23	67	3.4	227.8	45	96	3.4	326.4
Operational	160	368	3.7	1,361.6	224	461	3.7	1,705.7
Operational2	55	99	1.3	128.7	58	101	1.3	131.3
Traffic	46	108	3.5	378.0	49	84	3.5	294.0
Total	326	746		3,078.4	474	958		4,329.4

Police Services Board Report for Haldimand County
Records Management System
January - 2022

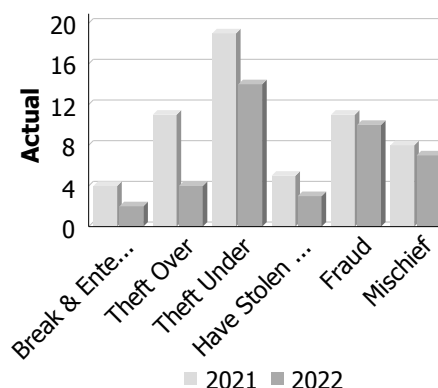
Violent Crime

Actual	January			Year to Date - January		
	2021	2022	% Change	2021	2022	% Change
Murder	0	0	--	0	0	--
Other Offences Causing Death	0	0	--	0	0	--
Attempted Murder	0	0	--	0	0	--
Sexual Assault	4	2	-50.0%	4	2	-50.0%
Assault	11	6	-45.5%	11	6	-45.5%
Abduction	0	0	--	0	0	--
Robbery	0	0	--	0	0	--
Other Crimes Against a Person	10	4	-60.0%	10	4	-60.0%
Total	25	12	-52.0%	25	12	-52.0%



Property Crime

Actual	January			Year to Date - January		
	2021	2022	% Change	2021	2022	% Change
Arson	0	0	--	0	0	--
Break & Enter	4	2	-50.0%	4	2	-50.0%
Theft Over	11	4	-63.6%	11	4	-63.6%
Theft Under	19	14	-26.3%	19	14	-26.3%
Have Stolen Goods	5	3	-40.0%	5	3	-40.0%
Fraud	11	10	-9.1%	11	10	-9.1%
Mischief	8	7	-12.5%	8	7	-12.5%
Total	58	40	-31.0%	58	40	-31.0%



Drug Crime

Detachment: 6C - HALDIMAND COUNTY

Location code(s): 6C00 - HALDIMAND COUNTY, 6C01 - HALDIMAND COUNTY (Haldimand (MI)) (Inactive), 6C70 - [NEW CREDIT] MISSISSAUGAS OF THE NEW CREDIT FN

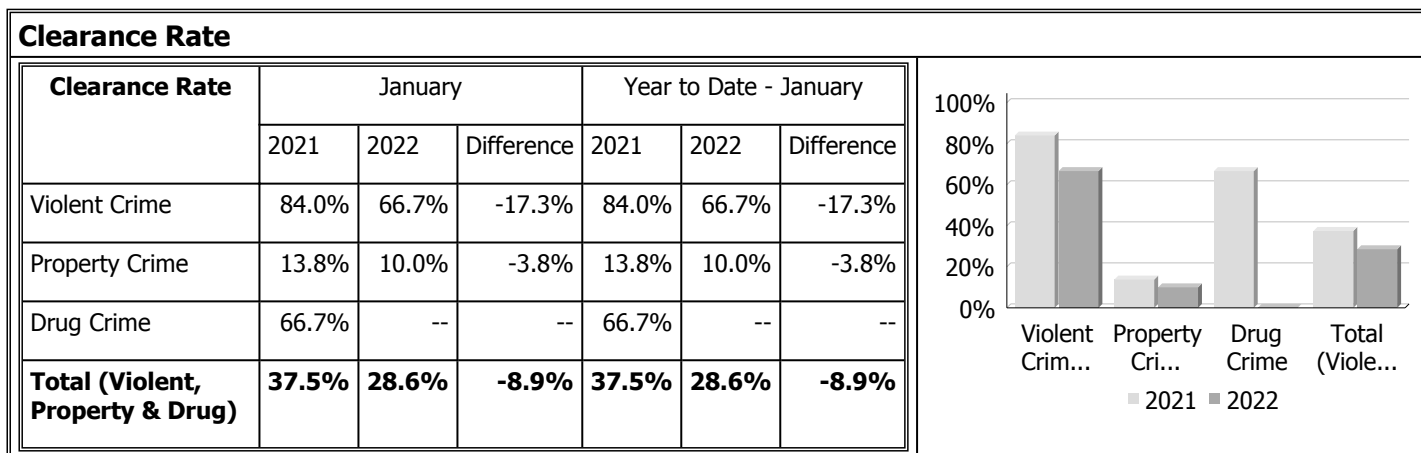
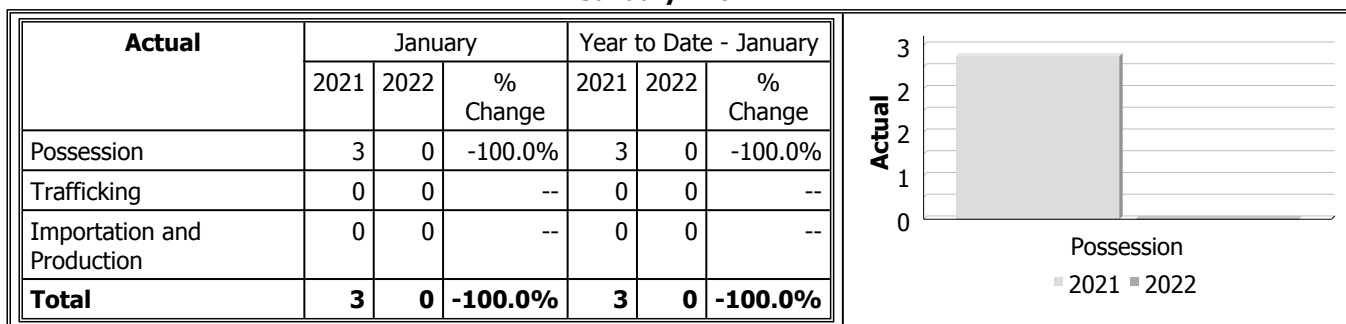
Area code(s): (blank), 0, 2 - Marine, 5010, 5017, 5025, 5039, 5124, 6002, 6262, 6263, 6264, 6265, 6266, 6279, 6289, 6294 - Haldimand Reclamation, 6318 - Lakeshore, 6319 - Selkirk and Rural, 6320 - Hagersville, 6321 - Hagersville Rural, 6322 - Jarvis, 6323 - Townsend, 6324 - Caledonia, 6325 - Caledonia Rural, 6326 - Cayuga, 6327 - Cayuga Rural, 6328 - Dunnville, 6329 - Dunnville Rural, 6508, 6908 - Selkirk Provincial Park, 6910 - James N Allen Provincial Park, 6911 - Rock Point Provincial Park, 6934 - Hwy 3, 6945 - Hwy 6, 6283 - Caledonia (Old Association), 6285 - Hagersville (Old Association), 6266 - [New Credit] Mississaugas of the New Credit FN, 6267 - [Special Event-New Credit] Mississaugas of the New Credit FN, 6508

Data source date:
2022/02/19

Report Generated by:
Clark, Paul

Report Generated on:
Feb 23, 2022 8:27:55 AM
PP-CSC-Operational Planning-4300

Police Services Board Report for Haldimand County
Records Management System
January - 2022



Data contained within this report is dynamic in nature and numbers will change over time as the Ontario Provincial Police continue to investigate and solve crime.

Data Utilized

- Major Crimes
- Niche RMS All Offence Level Business Intelligence Cube

Detachment: 6C - HALDIMAND COUNTY

Location code(s): 6C00 - HALDIMAND COUNTY, 6C01 - HALDIMAND COUNTY (Haldimand (MI)) (Inactive), 6C70 - [NEW CREDIT] MISSISSAUGAS OF THE NEW CREDIT FN

Area code(s): (blank), 0, 2 - Marine, 5010, 5017, 5025, 5039, 5124, 6002, 6262, 6263, 6264, 6265, 6266, 6279, 6289, 6294 - Haldimand Reclamation, 6318 - Lakeshore, 6319 - Selkirk and Rural, 6320 - Hagersville, 6321 - Hagersville Rural, 6322 - Jarvis, 6323 - Townsend, 6324 - Caledonia, 6325 - Caledonia Rural, 6326 - Cayuga, 6327 - Cayuga Rural, 6328 - Dunnville, 6329 - Dunnville Rural, 6508, 6908 - Selkirk Provincial Park, 6910 - James N Allen Provincial Park, 6911 - Rock Point Provincial Park, 6934 - Hwy 3, 6945 - Hwy 6, 6283 - Caledonia (Old Association), 6285 - Hagersville (Old Association), 6266 - [New Credit] Mississauga of the New Credit FN, 6267 - [Special Event-New Credit] Mississauga of the New Credit FN, 6508

Data source date:

2022/02/19

Report Generated by:

Clark, Paul

Report Generated on:

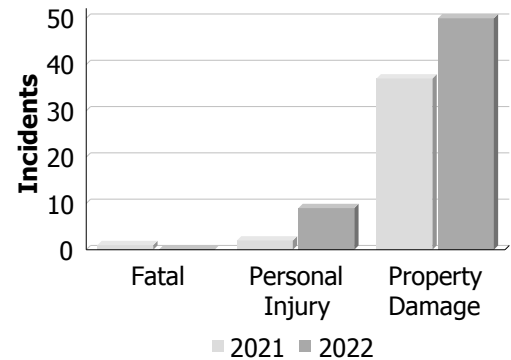
Feb 23, 2022 8:27:55 AM

PP-CSC-Operational Planning-4300

Police Services Board Report for Haldimand County
Collision Reporting System
January - 2022

Motor Vehicle Collisions by Type

Incidents	January			Year to Date - January		
	2021	2022	% Change	2021	2022	% Change
Fatal	1	0	-100.0%	1	0	-100.0%
Personal Injury	2	9	350.0%	2	9	350.0%
Property Damage	37	50	35.1%	37	50	35.1%
Total	40	59	47.5%	40	59	47.5%



Fatalities in Detachment Area

Incidents		January			Year to Date - January		
		2021	2022	% Change	2021	2022	% Change
Motor Vehicle Collision	Fatal Incidents	1	0	-100.0%	1	0	-100.0%
	Alcohol Related	1	0	-100.0%	1	0	-100.0%
Off-Road Vehicle	Fatal Incidents	0	0	--	0	0	--
	Alcohol Related	0	0	--	0	0	--
Motorized Snow Vehicle	Fatal Incidents	0	0	--	0	0	--
	Alcohol Related	0	0	--	0	0	--

Persons Killed		January			Year to Date - January		
		2021	2022	% Change	2021	2022	% Change
Motor Vehicle Collision		1	0	-100.0%	1	0	-100.0%
Off-Road Vehicle		0	0	--	0	0	--
Motorized Snow Vehicle		0	0	--	0	0	--

Detachment: 6C - HALDIMAND COUNTY

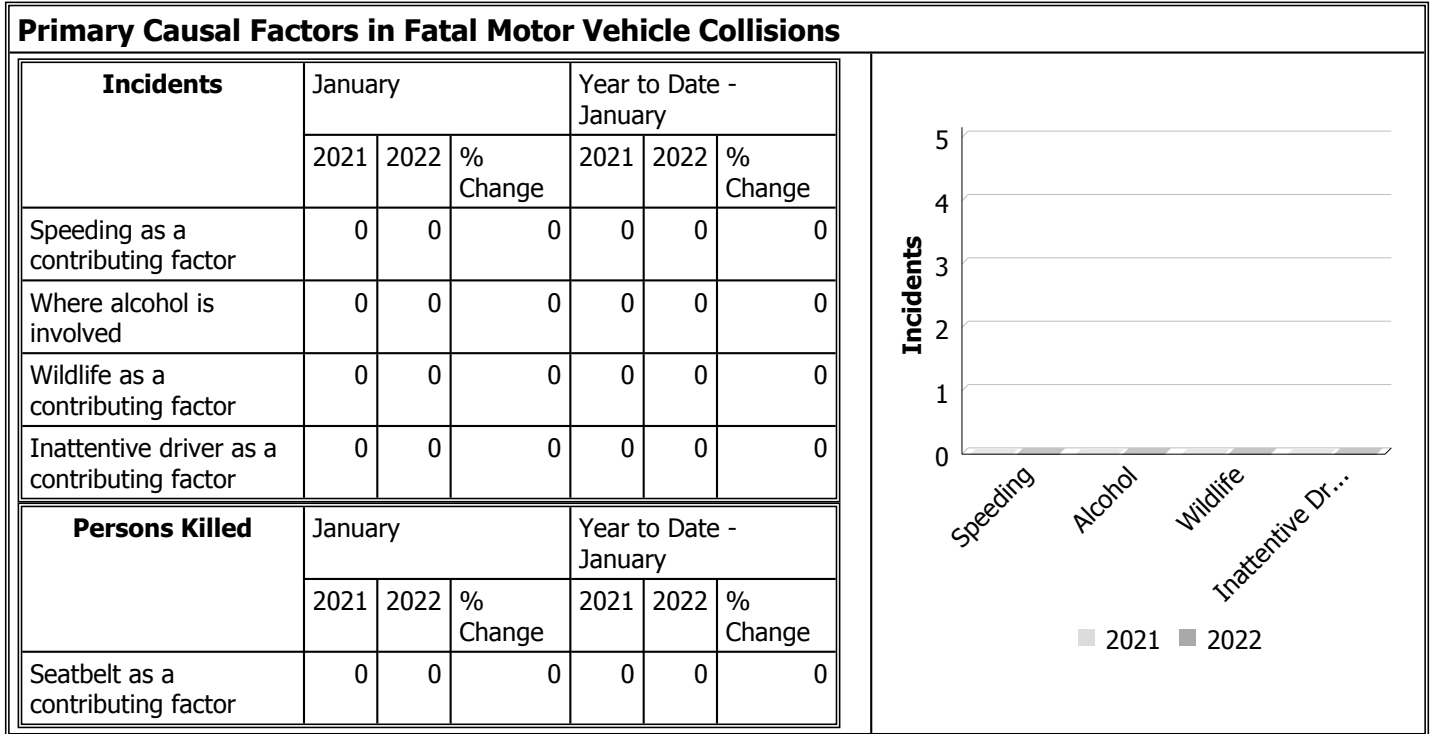
Location code(s): 6C00-HALDIMAND COUNTY, 6C01-HALDIMAND COUNTY (Haldimand (MI)), 6C70-NEW CREDIT FIRST NATION

Data source date:
2022/02/22

Report Generated by:
Clark, Paul

Report Generated on:
Feb 23, 2022 8:29:05 AM
PP-CSC-Operational Planning-4300

Police Services Board Report for Haldimand County
Collision Reporting System
January - 2022



Data Utilized

- SQL online application reporting system – OPP CRS 2.3.09
- Collision Reporting System Business Intelligence Cube

Detachment: 6C - HALDIMAND COUNTY

Location code(s): 6C00-HALDIMAND COUNTY, 6C01-HALDIMAND COUNTY (Haldimand (MI)), 6C70-NEW CREDIT FIRST NATION

Data source date:
2022/02/22

Report Generated by:
Clark, Paul

Report Generated on:
Feb 23, 2022 8:29:05 AM
PP-CSC-Operational Planning-4300

**Police Services Board Report for Haldimand County
2022/Jan**

Public Complaints	
Policy	0
Service	0
Conduct	0

Date information collected from Professional Standards Bureau Commander Reports: 2022-02-23

Data Source

Ontario Provincial Police, Professional Standards Bureau Commander Reports

- Includes all public policy, service and conduct complaints submitted to the Office of the Independent Police Review Director (OIPRD)

Secondary Employment

Daily Activity Reporting Patrol Hours	
Total Hours	2022/Jan
Number of Cruiser Patrol Hours	571.25
Number of Motorcycle Patrol Hours	0.00
Number of Marine Patrol Hours	0.00
Number of ATV Patrol Hours	0.00
Number of Snowmobile Patrol Hours	0.00
Number of Bicycle Patrol Hours	0.00
Number of Foot Patrol Hours	42.00
Number of School Patrol Hours	0.00

Data source (Daily Activity Reporting System) date: 2022/02/19

Detachment: 6C - HALDIMAND COUNTY

Location code(s): 6C00 - HALDIMAND COUNTY, 6C01 - HALDIMAND COUNTY (Haldimand (MI))

Area code(s): ODC - Blank Association, 9999 - Invalid Association, 6324 - Caledonia, 6325 - Caledonia Rural, 6326 - Cayuga, 6327 - Cayuga Rural, 6328 - Dunnville, 6329 - Dunnville Rural, 6320 - Hagersville, 6321 - Hagersville Rural, 6294 - Haldimand Reclamation, 6934 - Hwy 3, 6945 - Hwy 6, 6910 - James N Allen Provincial Park, 6322 - Jarvis, 6318 - Lakeshore, 2 - Marine, 6911 - Rock Point Provincial Park, 6319 - Selkirk and Rural, 6908 - Selkirk Provincial Park, 6323 - Townsend, ODC - Blank Association, 6324 - Caledonia, 6283 - Caledonia, 6325 - Caledonia Rural, 6278 - Canborough, 6326 - Cayuga, 6284 - Cayuga, 6327 - Cayuga Rural, 6328 - Dunnville, 6279 - Dunnville, 6329 - Dunnville Rural, 6320 - Hagersville, 6285 - Hagersville, 6321 - Hagersville Rural, 6322 - Jarvis, 6259 - Jarvis, 6318 - Lakeshore, 6280 - Moulton, 6286 - North Cayuga, 6287 - Oneida, 6288 - Rainham, 6319 - Selkirk and Rural, 6290 - Seneca, 6281 - Sherbrooke, 6289 - South Cayuga, 6323 - Townsend, 6262 - Townsend, 6263 - Walpole, 6265 - Woodhouse

Report Generated by:
Clark, Paul

Report Generated on:
Feb 23, 2022 8:26:04 AM
PP-CSC-Operational Planning-4300

Updated : Saturday, February 19, 2022 - Current Period : 2022/02/19

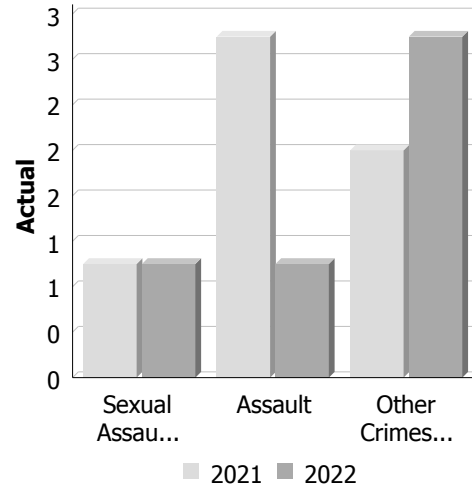
2022 Total **All OPP Home Loc** **Total** **167 - Patrol-Foot** **All Response Type** **All Initial Reported Time** **All**
Municipality **All Days of Week** **All Ranks** **MEASURES**

Total Hours as values	<i>Caledonia</i>	<i>Cayuga</i>	<i>Dunville</i>	<i>Hagersville</i>	<i>Jarvis</i>	<i>Provincial Parks</i>	<i>Selkirk</i>	Total
2022/Jan	3.50	0.00	29.25	4.00	0.00	0.00	0.00	36.75
2022/Feb	0.00	0.75	4.25	0.00	0.00	0.00	0.00	5.00
2022/Mar	0.00	0.00	0.00	0.00	0.00	0.00	0.00	0.00
2022/Apr	0.00	0.00	0.00	0.00	0.00	0.00	0.00	0.00
2022/May	0.00	0.00	0.00	0.00	0.00	0.00	0.00	0.00
2022/Jun	0.00	0.00	0.00	0.00	0.00	0.00	0.00	0.00
2022/Jul	0.00	0.00	0.00	0.00	0.00	0.00	0.00	0.00
2022/Aug	0.00	0.00	0.00	0.00	0.00	0.00	0.00	0.00
2022/Sep	0.00	0.00	0.00	0.00	0.00	0.00	0.00	0.00
2022/Oct	0.00	0.00	0.00	0.00	0.00	0.00	0.00	0.00
2022/Nov	0.00	0.00	0.00	0.00	0.00	0.00	0.00	0.00
2022/Dec	0.00	0.00	0.00	0.00	0.00	0.00	0.00	0.00
2022 Total	3.50	0.75	33.50	4.00	0.00	0.00	0.00	41.75

Police Services Board Report for Caledonia
Records Management System
January - 2022

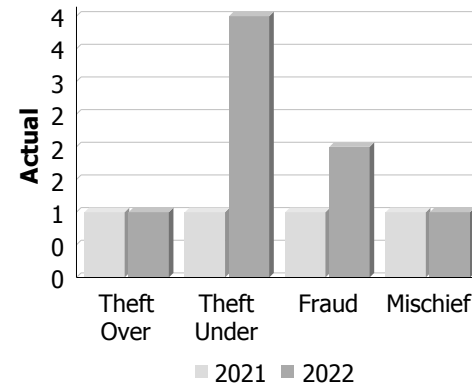
Violent Crime

Actual	January			Year to Date - January		
	2021	2022	% Change	2021	2022	% Change
Murder	0	0	--	0	0	--
Other Offences Causing Death	0	0	--	0	0	--
Attempted Murder	0	0	--	0	0	--
Sexual Assault	1	1	0.0%	1	1	0.0%
Assault	3	1	-66.7%	3	1	-66.7%
Abduction	0	0	--	0	0	--
Robbery	0	0	--	0	0	--
Other Crimes Against a Person	2	3	50.0%	2	3	50.0%
Total	6	5	-16.7%	6	5	-16.7%



Property Crime

Actual	January			Year to Date - January		
	2021	2022	% Change	2021	2022	% Change
Arson	0	0	--	0	0	--
Break & Enter	0	0	--	0	0	--
Theft Over	1	1	0.0%	1	1	0.0%
Theft Under	1	4	300.0%	1	4	300.0%
Have Stolen Goods	0	0	--	0	0	--
Fraud	1	2	100.0%	1	2	100.0%
Mischief	1	1	0.0%	1	1	0.0%
Total	4	8	100.0%	4	8	100.0%



Drug Crime

Actual	January			Year to Date - January		
	2021	2022	% Change	2021	2022	% Change
Possession	0	0	--	0	0	--
Trafficking	0	0	--	0	0	--
Importation and Production	0	0	--	0	0	--
Total	0	0	--	0	0	--



Detachment: 6C - HALDIMAND COUNTY

Location code(s): 6C00 - HALDIMAND COUNTY, 6C01 - HALDIMAND COUNTY (Haldimand (MI)) (Inactive), 6C70 - [NEW CREDIT] MISSISSAUGAS OF THE NEW CREDIT FN, 6C71 - SIX NATIONS OF THE GRAND RIVER TERRITORY FN

Area code(s): 6324 - Caledonia

Data source date:
2022/02/19

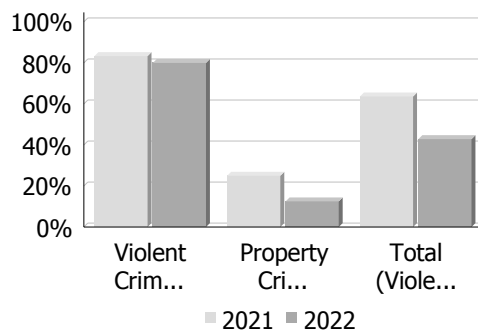
Report Generated by:
Clark, Paul

Report Generated on:
Feb 23, 2022 8:31:04 AM
PP-CSC-Operational Planning-4300

Police Services Board Report for Caledonia
Records Management System
January - 2022

Clearance Rate

Clearance Rate	January			Year to Date - January		
	2021	2022	Difference	2021	2022	Difference
Violent Crime	83.3%	80.0%	-3.3%	83.3%	80.0%	-3.3%
Property Crime	25.0%	12.5%	-12.5%	25.0%	12.5%	-12.5%
Drug Crime	--	--	--	--	--	--
Total (Violent, Property & Drug)	63.6%	42.9%	-20.8%	63.6%	42.9%	-20.8%



Data contained within this report is dynamic in nature and numbers will change over time as the Ontario Provincial Police continue to investigate and solve crime.

Data Utilized

- Major Crimes
- Niche RMS All Offence Level Business Intelligence Cube

Detachment: 6C - HALDIMAND COUNTY

Location code(s): 6C00 - HALDIMAND COUNTY, 6C01 - HALDIMAND COUNTY (Haldimand (MI)) (Inactive), 6C70 - [NEW CREDIT] MISSISSAUGAS OF THE NEW CREDIT FN, 6C71 - SIX NATIONS OF THE GRAND RIVER TERRITORY FN

Area code(s): 6324 - Caledonia

Data source date:
2022/02/19

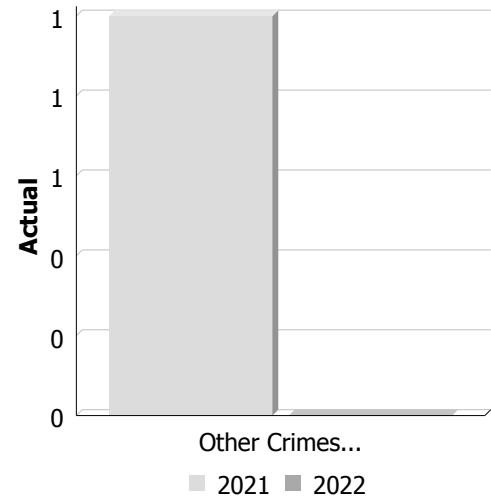
Report Generated by:
Clark, Paul

Report Generated on:
Feb 23, 2022 8:31:04 AM
PP-CSC-Operational Planning-4300

Police Services Board Report for Cayuga
Records Management System
January - 2022

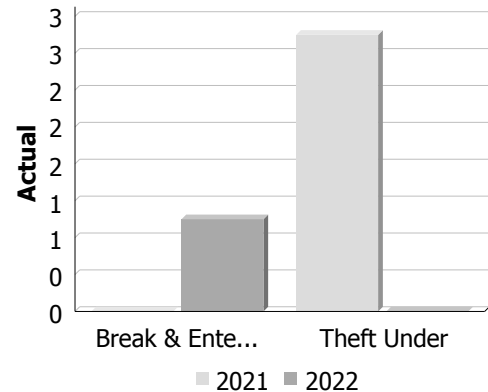
Violent Crime

Actual	January			Year to Date - January		
	2021	2022	% Change	2021	2022	% Change
Murder	0	0	--	0	0	--
Other Offences Causing Death	0	0	--	0	0	--
Attempted Murder	0	0	--	0	0	--
Sexual Assault	0	0	--	0	0	--
Assault	0	0	--	0	0	--
Abduction	0	0	--	0	0	--
Robbery	0	0	--	0	0	--
Other Crimes Against a Person	1	0	-100.0%	1	0	-100.0%
Total	1	0	-100.0%	1	0	-100.0%



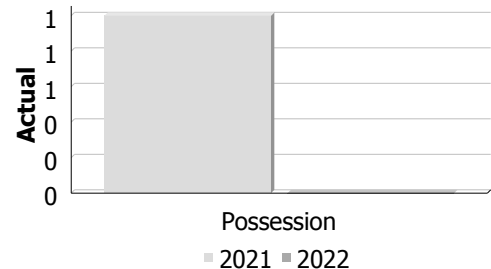
Property Crime

Actual	January			Year to Date - January		
	2021	2022	% Change	2021	2022	% Change
Arson	0	0	--	0	0	--
Break & Enter	0	1	--	0	1	--
Theft Over	0	0	--	0	0	--
Theft Under	3	0	-100.0%	3	0	-100.0%
Have Stolen Goods	0	0	--	0	0	--
Fraud	0	0	--	0	0	--
Mischief	0	0	--	0	0	--
Total	3	1	-66.7%	3	1	-66.7%



Drug Crime

Actual	January			Year to Date - January		
	2021	2022	% Change	2021	2022	% Change
Possession	1	0	-100.0%	1	0	-100.0%
Trafficking	0	0	--	0	0	--
Importation and Production	0	0	--	0	0	--
Total	1	0	-100.0%	1	0	-100.0%



Detachment: 6C - HALDIMAND COUNTY

Location code(s): 6C00 - HALDIMAND COUNTY, 6C01 - HALDIMAND COUNTY (Haldimand (MI)) (Inactive), 6C70 - [NEW CREDIT] MISSISSAUGAS OF THE NEW CREDIT FN, 6C71 - SIX NATIONS OF THE GRAND RIVER TERRITORY FN

Area code(s): 6326 - Cayuga

Data source date:
2022/02/19

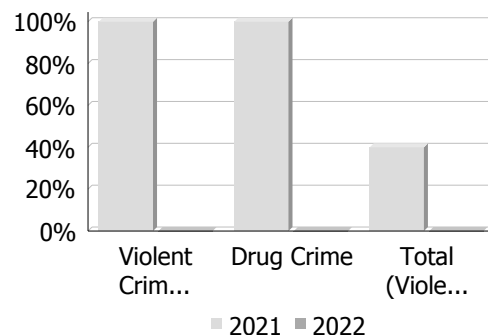
Report Generated by:
Clark, Paul

Report Generated on:
Feb 23, 2022 8:32:25 AM
PP-CSC-Operational Planning-4300

Police Services Board Report for Cayuga
Records Management System
January - 2022

Clearance Rate

Clearance Rate	January			Year to Date - January		
	2021	2022	Difference	2021	2022	Difference
Violent Crime	100.0%	--	--	100.0%	--	--
Property Crime	0.0%	0.0%	0.0%	0.0%	0.0%	0.0%
Drug Crime	100.0%	--	--	100.0%	--	--
Total (Violent, Property & Drug)	40.0%	0.0%	-40.0%	40.0%	0.0%	-40.0%



Data contained within this report is dynamic in nature and numbers will change over time as the Ontario Provincial Police continue to investigate and solve crime.

Data Utilized

- Major Crimes
- Niche RMS All Offence Level Business Intelligence Cube

Detachment: 6C - HALDIMAND COUNTY

Location code(s): 6C00 - HALDIMAND COUNTY, 6C01 - HALDIMAND COUNTY (Haldimand (MI)) (Inactive), 6C70 - [NEW CREDIT] MISSISSAUGAS OF THE NEW CREDIT FN, 6C71 - SIX NATIONS OF THE GRAND RIVER TERRITORY FN

Area code(s): 6326 - Cayuga

Data source date:
2022/02/19

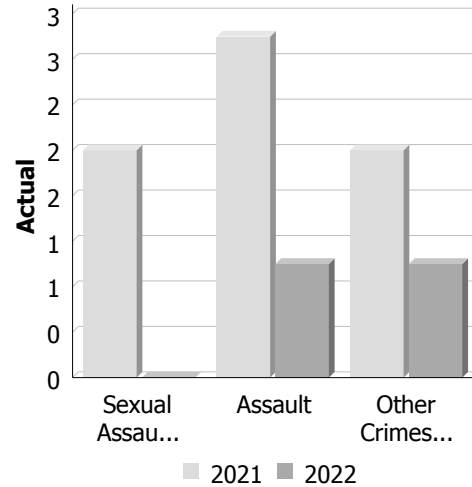
Report Generated by:
Clark, Paul

Report Generated on:
Feb 23, 2022 8:32:25 AM
PP-CSC-Operational Planning-4300

Police Services Board Report for Dunnville
Records Management System
January - 2022

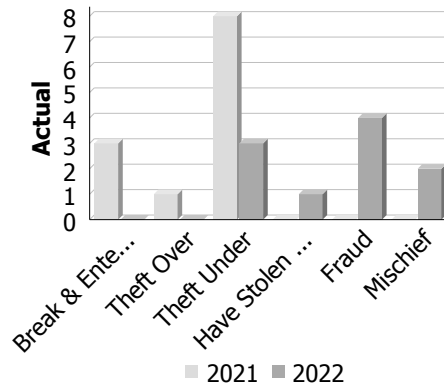
Violent Crime

Actual	January			Year to Date - January		
	2021	2022	% Change	2021	2022	% Change
Murder	0	0	--	0	0	--
Other Offences Causing Death	0	0	--	0	0	--
Attempted Murder	0	0	--	0	0	--
Sexual Assault	2	0	-100.0%	2	0	-100.0%
Assault	3	1	-66.7%	3	1	-66.7%
Abduction	0	0	--	0	0	--
Robbery	0	0	--	0	0	--
Other Crimes Against a Person	2	1	-50.0%	2	1	-50.0%
Total	7	2	-71.4%	7	2	-71.4%



Property Crime

Actual	January			Year to Date - January		
	2021	2022	% Change	2021	2022	% Change
Arson	0	0	--	0	0	--
Break & Enter	3	0	-100.0%	3	0	-100.0%
Theft Over	1	0	-100.0%	1	0	-100.0%
Theft Under	8	3	-62.5%	8	3	-62.5%
Have Stolen Goods	0	1	--	0	1	--
Fraud	0	4	--	0	4	--
Mischief	0	2	--	0	2	--
Total	12	10	-16.7%	12	10	-16.7%



Drug Crime

Actual	January			Year to Date - January		
	2021	2022	% Change	2021	2022	% Change
Possession	1	0	-100.0%	1	0	-100.0%
Trafficking	0	0	--	0	0	--
Importation and Production	0	0	--	0	0	--
Total	1	0	-100.0%	1	0	-100.0%



Detachment: 6C - HALDIMAND COUNTY

Location code(s): 6C00 - HALDIMAND COUNTY, 6C01 - HALDIMAND COUNTY (Haldimand (MI)) (Inactive), 6C70 - [NEW CREDIT] MISSISSAUGAS OF THE NEW CREDIT FN, 6C71 - SIX NATIONS OF THE GRAND RIVER TERRITORY FN

Area code(s): 6328 - Dunnville

Data source date:
2022/02/19

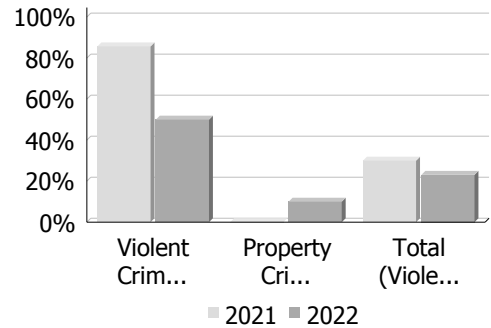
Report Generated by:
Clark, Paul

Report Generated on:
Feb 23, 2022 8:34:08 AM
PP-CSC-Operational Planning-4300

Police Services Board Report for Dunnville
Records Management System
January - 2022

Clearance Rate

Clearance Rate	January			Year to Date - January		
	2021	2022	Difference	2021	2022	Difference
Violent Crime	85.7%	50.0%	-35.7%	85.7%	50.0%	-35.7%
Property Crime	0.0%	10.0%	10.0%	0.0%	10.0%	10.0%
Drug Crime	0.0%	--	--	0.0%	--	--
Total (Violent, Property & Drug)	30.0%	23.1%	-6.9%	30.0%	23.1%	-6.9%



Data contained within this report is dynamic in nature and numbers will change over time as the Ontario Provincial Police continue to investigate and solve crime.

Data Utilized

- Major Crimes
- Niche RMS All Offence Level Business Intelligence Cube

Detachment: 6C - HALDIMAND COUNTY

Location code(s): 6C00 - HALDIMAND COUNTY, 6C01 - HALDIMAND COUNTY (Haldimand (MI)) (Inactive), 6C70 - [NEW CREDIT] MISSISSAUGAS OF THE NEW CREDIT FN, 6C71 - SIX NATIONS OF THE GRAND RIVER TERRITORY FN

Area code(s): 6328 - Dunnville

Data source date:
2022/02/19

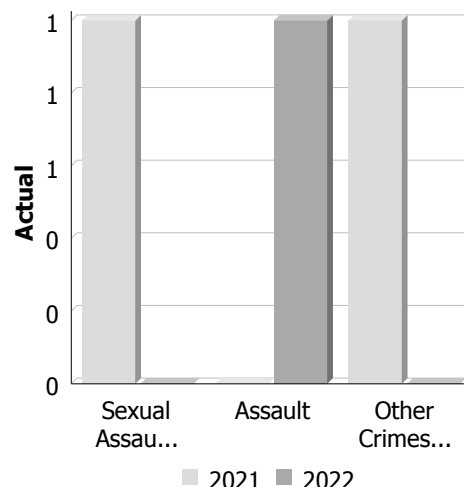
Report Generated by:
Clark, Paul

Report Generated on:
Feb 23, 2022 8:34:08 AM
PP-CSC-Operational Planning-4300

Police Services Board Report for Hagersville
Records Management System
January - 2022

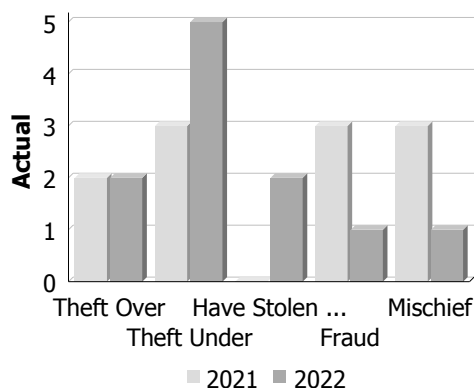
Violent Crime

Actual	January			Year to Date - January		
	2021	2022	% Change	2021	2022	% Change
Murder	0	0	--	0	0	--
Other Offences Causing Death	0	0	--	0	0	--
Attempted Murder	0	0	--	0	0	--
Sexual Assault	1	0	-100.0%	1	0	-100.0%
Assault	0	1	--	0	1	--
Abduction	0	0	--	0	0	--
Robbery	0	0	--	0	0	--
Other Crimes Against a Person	1	0	-100.0%	1	0	-100.0%
Total	2	1	-50.0%	2	1	-50.0%



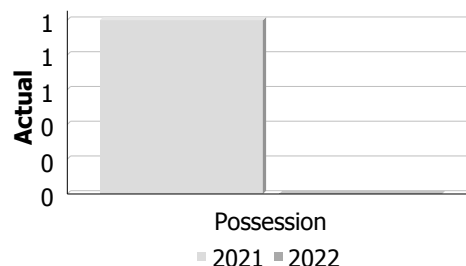
Property Crime

Actual	January			Year to Date - January		
	2021	2022	% Change	2021	2022	% Change
Arson	0	0	--	0	0	--
Break & Enter	0	0	--	0	0	--
Theft Over	2	2	0.0%	2	2	0.0%
Theft Under	3	5	66.7%	3	5	66.7%
Have Stolen Goods	0	2	--	0	2	--
Fraud	3	1	-66.7%	3	1	-66.7%
Mischief	3	1	-66.7%	3	1	-66.7%
Total	11	11	0.0%	11	11	0.0%



Drug Crime

Actual	January			Year to Date - January		
	2021	2022	% Change	2021	2022	% Change
Possession	1	0	-100.0%	1	0	-100.0%
Trafficking	0	0	--	0	0	--
Importation and Production	0	0	--	0	0	--
Total	1	0	-100.0%	1	0	-100.0%



Detachment: 6C - HALDIMAND COUNTY

Location code(s): 6C00 - HALDIMAND COUNTY, 6C01 - HALDIMAND COUNTY (Haldimand (MI)) (Inactive), 6C70 - [NEW CREDIT] MISSISSAUGAS OF THE NEW CREDIT FN, 6C71 - SIX NATIONS OF THE GRAND RIVER TERRITORY FN

Area code(s): 6320 - Hagersville

Data source date:
2022/02/19

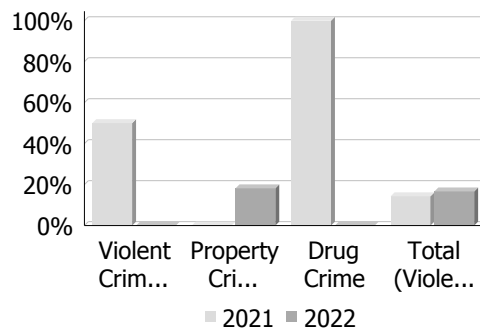
Report Generated by:
Clark, Paul

Report Generated on:
Feb 23, 2022 8:35:06 AM
PP-CSC-Operational Planning-4300

Police Services Board Report for Hagersville
Records Management System
January - 2022

Clearance Rate

Clearance Rate	January			Year to Date - January		
	2021	2022	Difference	2021	2022	Difference
Violent Crime	50.0%	0.0%	-50.0%	50.0%	0.0%	-50.0%
Property Crime	0.0%	18.2%	18.2%	0.0%	18.2%	18.2%
Drug Crime	100.0%	--	--	100.0%	--	--
Total (Violent, Property & Drug)	14.3%	16.7%	2.4%	14.3%	16.7%	2.4%



Data contained within this report is dynamic in nature and numbers will change over time as the Ontario Provincial Police continue to investigate and solve crime.

Data Utilized

- Major Crimes
- Niche RMS All Offence Level Business Intelligence Cube

Detachment: 6C - HALDIMAND COUNTY

Location code(s): 6C00 - HALDIMAND COUNTY, 6C01 - HALDIMAND COUNTY (Haldimand (MI)) (Inactive), 6C70 - [NEW CREDIT] MISSISSAUGAS OF THE NEW CREDIT FN, 6C71 - SIX NATIONS OF THE GRAND RIVER TERRITORY FN

Area code(s): 6320 - Hagersville

Data source date:
2022/02/19

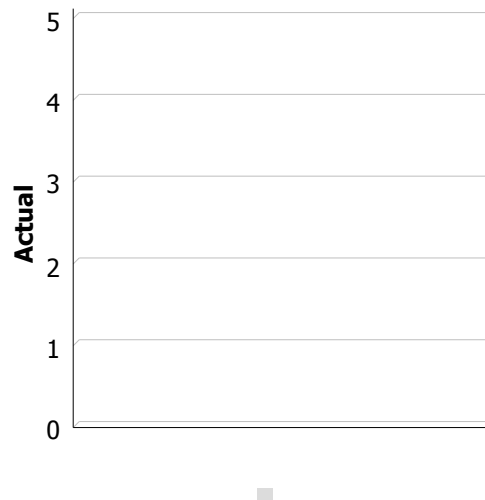
Report Generated by:
Clark, Paul

Report Generated on:
Feb 23, 2022 8:35:06 AM
PP-CSC-Operational Planning-4300

Police Services Board Report for Jarvis
Records Management System
January - 2022

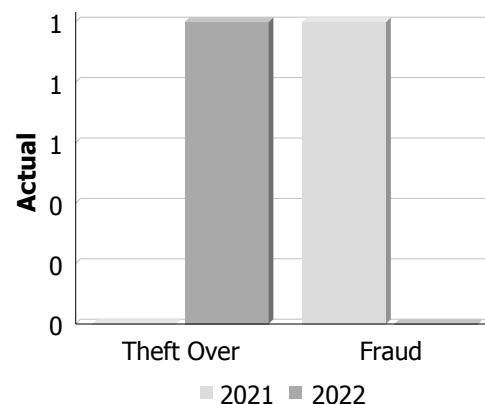
Violent Crime

Actual	January			Year to Date - January		
	2021	2022	% Change	2021	2022	% Change
Murder	0	0	--	0	0	--
Other Offences Causing Death	0	0	--	0	0	--
Attempted Murder	0	0	--	0	0	--
Sexual Assault	0	0	--	0	0	--
Assault	0	0	--	0	0	--
Abduction	0	0	--	0	0	--
Robbery	0	0	--	0	0	--
Other Crimes Against a Person	0	0	--	0	0	--
Total	0	0	--	0	0	--



Property Crime

Actual	January			Year to Date - January		
	2021	2022	% Change	2021	2022	% Change
Arson	0	0	--	0	0	--
Break & Enter	0	0	--	0	0	--
Theft Over	0	1	--	0	1	--
Theft Under	0	0	--	0	0	--
Have Stolen Goods	0	0	--	0	0	--
Fraud	1	0	-100.0%	1	0	-100.0%
Mischief	0	0	--	0	0	--
Total	1	1	0.0%	1	1	0.0%



Drug Crime

Detachment: 6C - HALDIMAND COUNTY

Location code(s): 6C00 - HALDIMAND COUNTY, 6C01 - HALDIMAND COUNTY (Haldimand (MI)) (Inactive), 6C70 - [NEW CREDIT] MISSISSAUGAS OF THE NEW CREDIT FN, 6C71 - SIX NATIONS OF THE GRAND RIVER TERRITORY FN

Area code(s): 6322 - Jarvis

Data source date:
2022/02/19

Report Generated by:
Clark, Paul

Report Generated on:
Feb 23, 2022 8:36:05 AM
PP-CSC-Operational Planning-4300

Police Services Board Report for Jarvis
Records Management System
January - 2022

Actual	January			Year to Date - January		
	2021	2022	% Change	2021	2022	% Change
Possession	0	0	--	0	0	--
Trafficking	0	0	--	0	0	--
Importation and Production	0	0	--	0	0	--
Total	0	0	--	0	0	--



Clearance Rate						
Clearance Rate	January			Year to Date - January		
	2021	2022	Difference	2021	2022	Difference
Violent Crime	--	--	--	--	--	--
Property Crime	0.0%	0.0%	0.0%	0.0%	0.0%	0.0%
Drug Crime	--	--	--	--	--	--
Total (Violent, Property & Drug)	0.0%	0.0%	0.0%	0.0%	0.0%	0.0%



Data contained within this report is dynamic in nature and numbers will change over time as the Ontario Provincial Police continue to investigate and solve crime.

Data Utilized

- Major Crimes
- Niche RMS All Offence Level Business Intelligence Cube

Detachment: 6C - HALDIMAND COUNTY

Location code(s): 6C00 - HALDIMAND COUNTY, 6C01 - HALDIMAND COUNTY (Haldimand (MI)) (Inactive), 6C70 - [NEW CREDIT] MISSISSAUGAS OF THE NEW CREDIT FN, 6C71 - SIX NATIONS OF THE GRAND RIVER TERRITORY FN

Area code(s): 6322 - Jarvis

Data source date:

2022/02/19

Report Generated by:

Clark, Paul

Report Generated on:

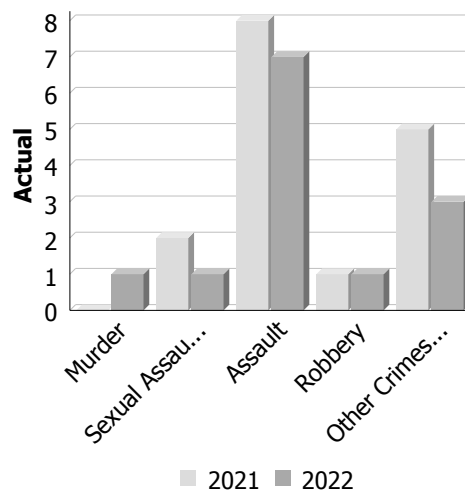
Feb 23, 2022 8:36:05 AM

PP-CSC-Operational Planning-4300

Police Services Board Report for Haldimand County
Records Management System
February - 2022

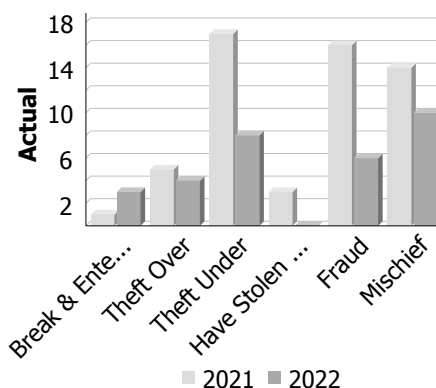
Violent Crime

Actual	February			Year to Date - February		
	2021	2022	% Change	2021	2022	% Change
Murder	0	1	--	0	1	--
Other Offences Causing Death	0	0	--	0	0	--
Attempted Murder	0	0	--	0	0	--
Sexual Assault	2	1	-50.0%	6	3	-50.0%
Assault	8	7	-12.5%	19	13	-31.6%
Abduction	0	0	--	0	0	--
Robbery	1	1	0.0%	1	1	0.0%
Other Crimes Against a Person	5	3	-40.0%	15	8	-46.7%
Total	16	13	-18.8%	41	26	-36.6%



Property Crime

Actual	February			Year to Date - February		
	2021	2022	% Change	2021	2022	% Change
Arson	0	0	--	0	0	--
Break & Enter	1	3	200.0%	5	5	0.0%
Theft Over	5	4	-20.0%	16	10	-37.5%
Theft Under	17	8	-52.9%	36	22	-38.9%
Have Stolen Goods	3	0	-100.0%	8	3	-62.5%
Fraud	16	6	-62.5%	27	19	-29.6%
Mischief	14	10	-28.6%	22	17	-22.7%
Total	56	31	-44.6%	114	76	-33.3%



Drug Crime

Detachment: 6C - HALDIMAND COUNTY

Location code(s): 6C00 - HALDIMAND COUNTY, 6C01 - HALDIMAND COUNTY (Haldimand (MI)) (Inactive), 6C70 - [NEW CREDIT] MISSISSAUGAS OF THE NEW CREDIT FN

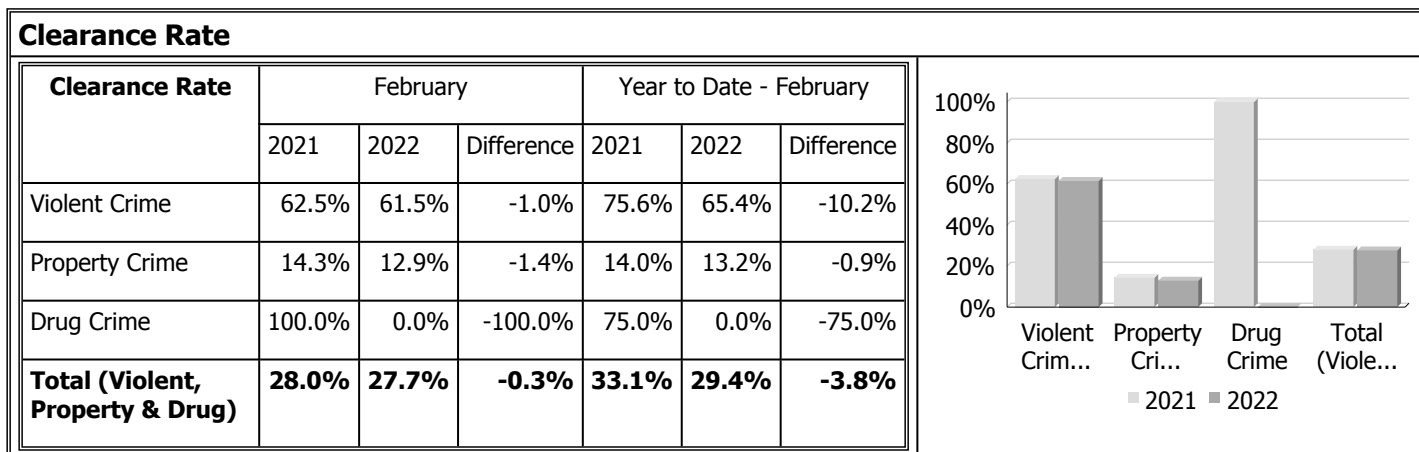
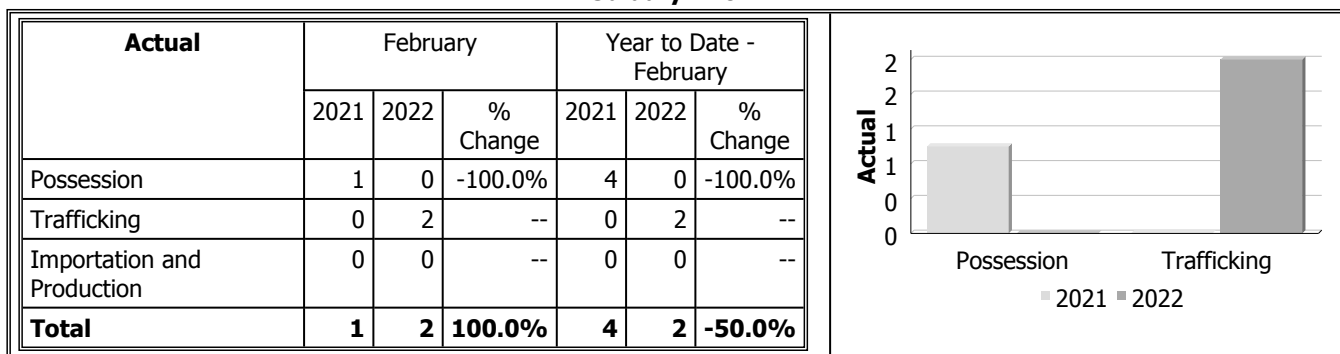
Area code(s): (blank), 0, 2 - Marine, 5010, 5017, 5025, 5039, 5124, 6002, 6260, 6262, 6263, 6264, 6265, 6266, 6279, 6282, 6289, 6294 - Haldimand Reclamation, 6318 - Lakeshore, 6319 - Selkirk and Rural, 6320 - Hagersville, 6321 - Hagersville Rural, 6322 - Jarvis, 6323 - Townsend, 6324 - Caledonia, 6325 - Caledonia Rural, 6326 - Cayuga, 6327 - Cayuga Rural, 6328 - Dunnville, 6329 - Dunnville Rural, 6508, 6908 - Selkirk Provincial Park, 6910 - James N Allen Provincial Park, 6911 - Rock Point Provincial Park, 6934 - Hwy 3, 6945 - Hwy 6, 6283 - Caledonia (Old Association), 6285 - Hagersville (Old Association), 6266 - [New Credit] Mississaugas of the New Credit FN, 6267 - [Special Event-New Credit] Mississaugas of the New Credit FN, 6508

Data source date:
2022/03/12

Report Generated by:
Clark, Paul

Report Generated on:
Mar 15, 2022 12:32:33 PM
PP-CSC-Operational Planning-4300

Police Services Board Report for Haldimand County
Records Management System
February - 2022



Data contained within this report is dynamic in nature and numbers will change over time as the Ontario Provincial Police continue to investigate and solve crime.

Data Utilized

- Major Crimes
- Niche RMS All Offence Level Business Intelligence Cube

Detachment: 6C - HALDIMAND COUNTY

Location code(s): 6C00 - HALDIMAND COUNTY, 6C01 - HALDIMAND COUNTY (Haldimand (MI)) (Inactive), 6C70 - [NEW CREDIT] MISSISSAUGAS OF THE NEW CREDIT FN

Area code(s): (blank), 0, 2 - Marine, 5010, 5017, 5025, 5039, 5124, 6002, 6260, 6262, 6263, 6264, 6265, 6266, 6279, 6282, 6289, 6294 - Haldimand Reclamation, 6318 - Lakeshore, 6319 - Selkirk and Rural, 6320 - Hagersville, 6321 - Hagersville Rural, 6322 - Jarvis, 6323 - Townsend, 6324 - Caledonia, 6325 - Caledonia Rural, 6326 - Cayuga, 6327 - Cayuga Rural, 6328 - Dunnville, 6329 - Dunnville Rural, 6508, 6908 - Selkirk Provincial Park, 6910 - James N Allen Provincial Park, 6911 - Rock Point Provincial Park, 6934 - Hwy 3, 6945 - Hwy 6, 6283 - Caledonia (Old Association), 6285 - Hagersville (Old Association), 6266 - [New Credit] Mississaugas of the New Credit FN, 6267 - [Special Event-New Credit] Mississaugas of the New Credit FN, 6508

Data source date:

2022/03/12

Report Generated by:

Clark, Paul

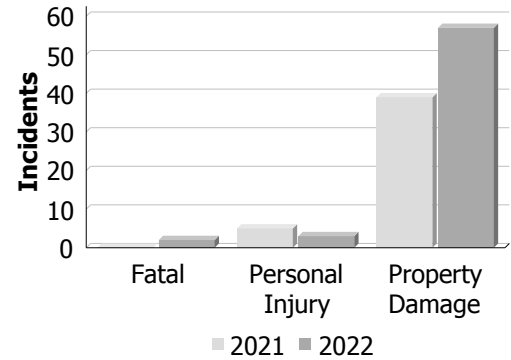
Report Generated on:

Mar 15, 2022 12:32:33 PM
 PP-CSC-Operational Planning-4300

Police Services Board Report for Haldimand County
Collision Reporting System
February - 2022

Motor Vehicle Collisions by Type

Incidents	February			Year to Date - February		
	2021	2022	% Change	2021	2022	% Change
Fatal	0	2	--	1	2	100.0%
Personal Injury	5	3	-40.0%	7	12	71.4%
Property Damage	39	57	46.2%	76	107	40.8%
Total	44	62	40.9%	84	121	44.0%



Fatalities in Detachment Area

Incidents		February			Year to Date - February		
		2021	2022	% Change	2021	2022	% Change
Motor Vehicle Collision	Fatal Incidents	0	2	--	1	2	100.0%
	Alcohol Related	0	0	--	1	0	-100.0%
Off-Road Vehicle	Fatal Incidents	0	0	--	0	0	--
	Alcohol Related	0	0	--	0	0	--
Motorized Snow Vehicle	Fatal Incidents	0	0	--	0	0	--
	Alcohol Related	0	0	--	0	0	--

Persons Killed		February			Year to Date - February		
		2021	2022	% Change	2021	2022	% Change
Motor Vehicle Collision		0	2	--	1	2	100.0%
Off-Road Vehicle		0	0	--	0	0	--
Motorized Snow Vehicle		0	0	--	0	0	--

Detachment: 6C - HALDIMAND COUNTY

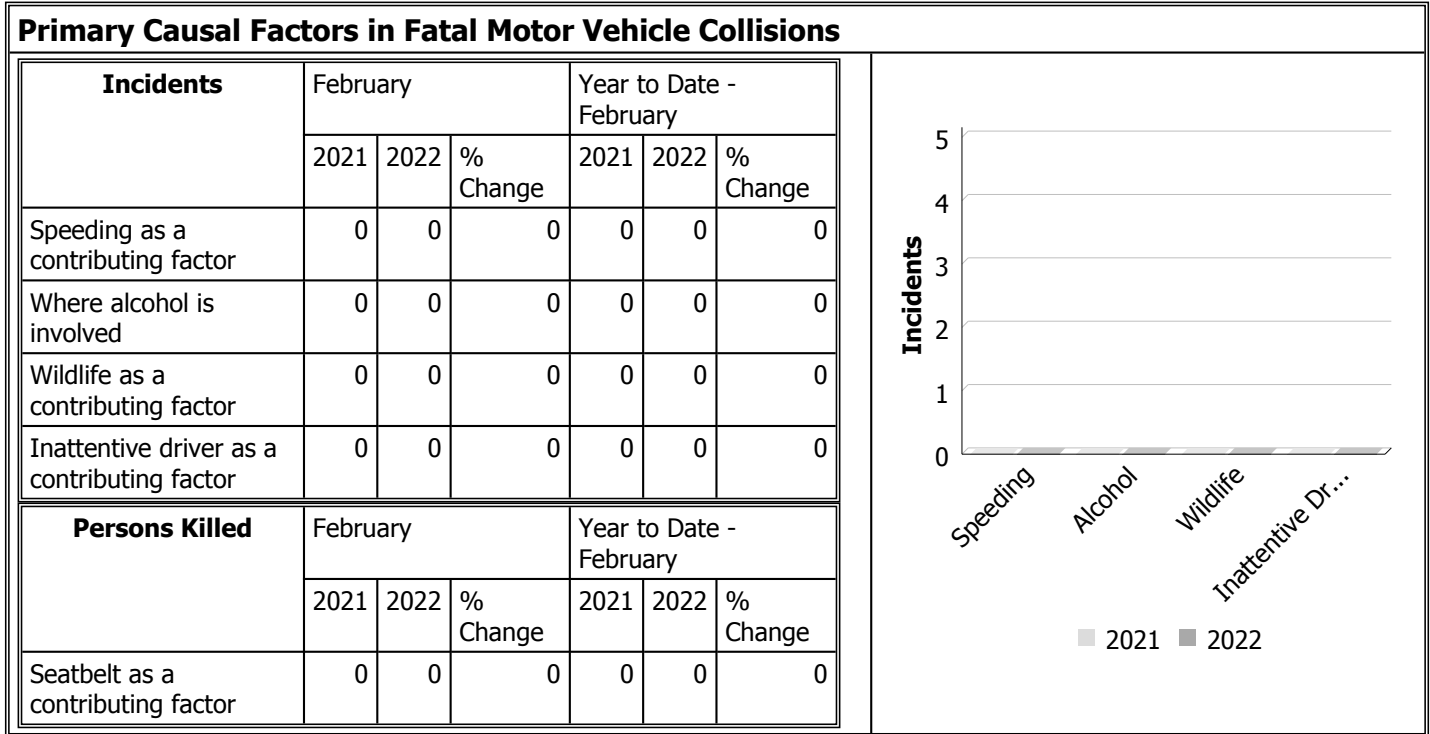
Location code(s): 6C00-HALDIMAND COUNTY, 6C01-HALDIMAND COUNTY (Haldimand (MI)), 6C70-NEW CREDIT FIRST NATION

Data source date:
2022/03/14

Report Generated by:
Clark, Paul

Report Generated on:
Mar 15, 2022 12:33:29 PM
PP-CSC-Operational Planning-4300

Police Services Board Report for Haldimand County
Collision Reporting System
February - 2022



Data Utilized

- SQL online application reporting system – OPP CRS 2.3.09
- Collision Reporting System Business Intelligence Cube

Detachment: 6C - HALDIMAND COUNTY

Location code(s): 6C00-HALDIMAND COUNTY, 6C01-HALDIMAND COUNTY (Haldimand (MI)), 6C70-NEW CREDIT FIRST NATION

Data source date:
2022/03/14

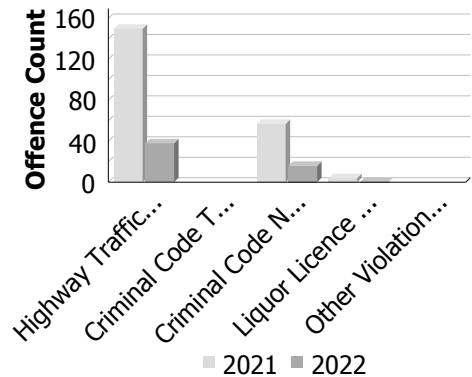
Report Generated by:
Clark, Paul

Report Generated on:
Mar 15, 2022 12:33:29 PM
PP-CSC-Operational Planning-4300

Police Services Board Report for Haldimand County
Integrated Court Offence Network
February - 2022

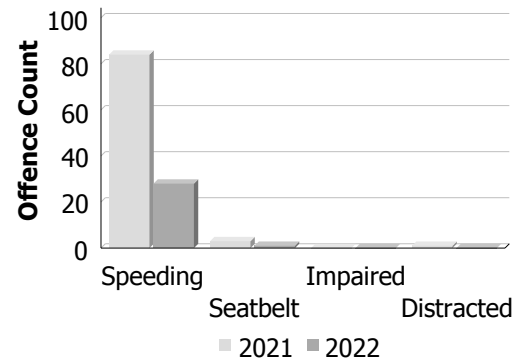
Criminal Code and Provincial Statute Charges Laid

Offence Count	February			Year to Date - February		
	2021	2022	% Change	2021	2022	% Change
Highway Traffic Act	150	38	-74.7%	295	140	-52.5%
Criminal Code Traffic	--	--	--	--	--	--
CCC Non-Traffic	--	--	--	--	--	--
Liquor Licence Act	4	0	-100.0%	6	0	-100.0%
Other Violations	--	--	--	--	--	--



Traffic Related Charges

Offence Count	February			Year to Date - February		
	2021	2022	% Change	2021	2022	% Change
Speeding	84	28	-66.7%	176	81	-54.0%
Seatbelt	3	1	-66.7%	3	2	-33.3%
Impaired	7	1	-85.7%	11	11	0.0%
Distracted	1	0	-100.0%	3	0	-100.0%



Integrated Court Offence Network data is updated on a monthly basis: Data could be as much as a month and a half behind.

Data Utilized

- Ministry of Attorney General, Integrated Court Offence Network
- Integrated Court Offence Network Charge Business Intelligence Cube

Please Note:

Due to recent system changes in how the courts are interacting with the OPP (specifically via 'E-Intake'), our ability to accurately present counts of Criminal Code charges from our ICON data feed has been impacted.

As a result, all Criminal Code Charges which we normally display in the ICON PSB report have been removed.

We are actively working on an solution to re-capture the correct data from alternate sources.

Detachment: 6C - HALDIMAND COUNTY

Location code(s): 6C00 - HALDIMAND COUNTY, 6C01 - HALDIMAND COUNTY (Haldimand (MI)) (Inactive)

Data source date:
Mar 14, 2022 1:18:21 PM

Report Generated by:
Clark, Paul

Report Generated on:
Mar 15, 2022 12:34:19 PM
PP-CSC-Operational Planning-4300

**Police Services Board Report for Haldimand County
2022/Feb**

Public Complaints	
Policy	0
Service	0
Conduct	0

Date information collected from Professional Standards Bureau Commander Reports: 2022-03-15

Data Source

Ontario Provincial Police, Professional Standards Bureau Commander Reports

- Includes all public policy, service and conduct complaints submitted to the Office of the Independent Police Review Director (OIPRD)

Secondary Employment

Daily Activity Reporting Patrol Hours	
Total Hours	2022/Feb
Number of Cruiser Patrol Hours	486.50
Number of Motorcycle Patrol Hours	0.00
Number of Marine Patrol Hours	0.00
Number of ATV Patrol Hours	0.00
Number of Snowmobile Patrol Hours	0.00
Number of Bicycle Patrol Hours	0.00
Number of Foot Patrol Hours	34.50
Number of School Patrol Hours	0.00

Data source (Daily Activity Reporting System) date: 2022/04/05

Detachment: 6C - HALDIMAND COUNTY

Location code(s): 6C00 - HALDIMAND COUNTY, 6C01 - HALDIMAND COUNTY (Haldimand (MI))

Area code(s): ODC - Blank Association, 9999 - Invalid Association, 6324 - Caledonia, 6325 - Caledonia Rural, 6326 - Cayuga, 6327 - Cayuga Rural, 6328 - Dunnville, 6329 - Dunnville Rural, 6320 - Hagersville, 6321 - Hagersville Rural, 6294 - Haldimand Reclamation, 6934 - Hwy 3, 6945 - Hwy 6, 6910 - James N Allen Provincial Park, 6322 - Jarvis, 6318 - Lakeshore, 2 - Marine, 6911 - Rock Point Provincial Park, 6319 - Selkirk and Rural, 6908 - Selkirk Provincial Park, 6323 - Townsend, ODC - Blank Association, 6324 - Caledonia, 6283 - Caledonia, 6325 - Caledonia Rural, 6278 - Canborough, 6326 - Cayuga, 6284 - Cayuga, 6327 - Cayuga Rural, 6328 - Dunnville, 6279 - Dunnville, 6329 - Dunnville Rural, 6320 - Hagersville, 6285 - Hagersville, 6321 - Hagersville Rural, 6322 - Jarvis, 6259 - Jarvis, 6318 - Lakeshore, 6280 - Moulton, 6286 - North Cayuga, 6287 - Oneida, 6288 - Rainham, 6319 - Selkirk and Rural, 6290 - Seneca, 6281 - Sherbrooke, 6289 - South Cayuga, 6323 - Townsend, 6262 - Townsend, 6263 - Walpole, 6265 - Woodhouse

Report Generated by:
Clark, Paul

Report Generated on:
Mar 15, 2022 12:31:03 PM
PP-CSC-Operational Planning-4300

Updated : Saturday, March 12, 2022 - Current Period : 2022/04/05

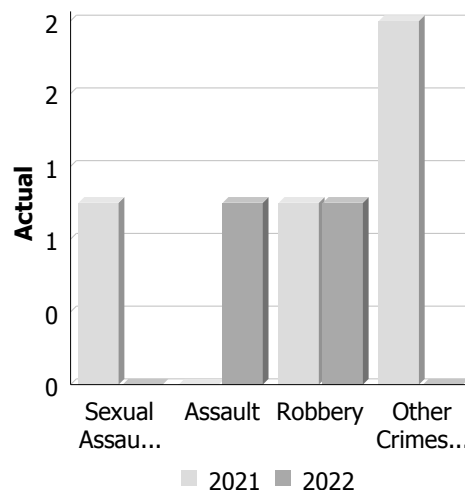
2022 Total All OPP Home Loc **Total 167 - Patrol-Foot** All Response Type All Initial Reported Time All
Municipality All Days of Week All Ranks MEASURES

Total Hours as values	<i>Caledonia</i>	<i>Cayuga</i>	<i>Dunville</i>	<i>Hagersville</i>	<i>Jarvis</i>	<i>Provincial Parks</i>	<i>Selkirk</i>	Total
2022/Jan	3.50	0.00	29.25	4.00	0.00	0.00	0.00	36.75
2022/Feb	6.25	1.75	23.75	0.00	0.00	0.00	1.25	33.00
2022/Mar	1.00	1.50	4.00	0.00	0.00	0.00	0.00	6.50
2022/Apr	0.00	0.00	0.00	0.00	0.00	0.00	0.00	0.00
2022/May	0.00	0.00	0.00	0.00	0.00	0.00	0.00	0.00
2022/Jun	0.00	0.00	0.00	0.00	0.00	0.00	0.00	0.00
2022/Jul	0.00	0.00	0.00	0.00	0.00	0.00	0.00	0.00
2022/Aug	0.00	0.00	0.00	0.00	0.00	0.00	0.00	0.00
2022/Sep	0.00	0.00	0.00	0.00	0.00	0.00	0.00	0.00
2022/Oct	0.00	0.00	0.00	0.00	0.00	0.00	0.00	0.00
2022/Nov	0.00	0.00	0.00	0.00	0.00	0.00	0.00	0.00
2022/Dec	0.00	0.00	0.00	0.00	0.00	0.00	0.00	0.00
2022 Total	10.75	3.25	57.00	4.00	0.00	0.00	1.25	76.25

Police Services Board Report for Caledonia
Records Management System
February - 2022

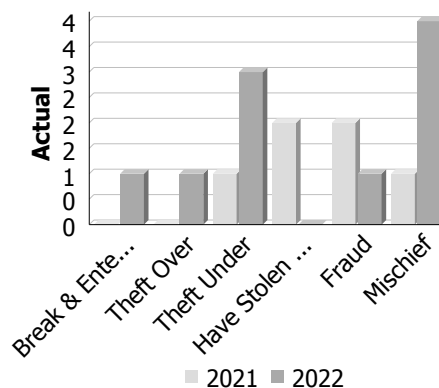
Violent Crime

Actual	February			Year to Date - February		
	2021	2022	% Change	2021	2022	% Change
Murder	0	0	--	0	0	--
Other Offences Causing Death	0	0	--	0	0	--
Attempted Murder	0	0	--	0	0	--
Sexual Assault	1	0	-100.0%	2	1	-50.0%
Assault	0	1	--	3	2	-33.3%
Abduction	0	0	--	0	0	--
Robbery	1	1	0.0%	1	1	0.0%
Other Crimes Against a Person	2	0	-100.0%	4	4	0.0%
Total	4	2	-50.0%	10	8	-20.0%



Property Crime

Actual	February			Year to Date - February		
	2021	2022	% Change	2021	2022	% Change
Arson	0	0	--	0	0	--
Break & Enter	0	1	--	0	1	--
Theft Over	0	1	--	1	3	200.0%
Theft Under	1	3	200.0%	2	7	250.0%
Have Stolen Goods	2	0	-100.0%	2	0	-100.0%
Fraud	2	1	-50.0%	3	3	0.0%
Mischief	1	4	300.0%	2	5	150.0%
Total	6	10	66.7%	10	19	90.0%



Drug Crime

Actual	February			Year to Date - February		
	2021	2022	% Change	2021	2022	% Change
Possession	0	0	--	0	0	--
Trafficking	0	0	--	0	0	--
Importation and Production	0	0	--	0	0	--
Total	0	0	--	0	0	--



Detachment: 6C - HALDIMAND COUNTY

Location code(s): 6C00 - HALDIMAND COUNTY, 6C01 - HALDIMAND COUNTY (Haldimand (MI)) (Inactive), 6C70 - [NEW CREDIT] MISSISSAUGAS OF THE NEW CREDIT FN, 6C71 - SIX NATIONS OF THE GRAND RIVER TERRITORY FN

Area code(s): 6324 - Caledonia

Data source date:
2022/03/12

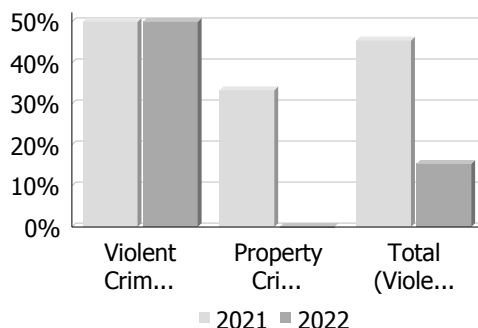
Report Generated by:
Clark, Paul

Report Generated on:
Mar 15, 2022 12:35:24 PM
PP-CSC-Operational Planning-4300

Police Services Board Report for Caledonia
Records Management System
February - 2022

Clearance Rate

Clearance Rate	February			Year to Date - February		
	2021	2022	Difference	2021	2022	Difference
Violent Crime	50.0%	50.0%	0.0%	70.0%	62.5%	-7.5%
Property Crime	33.3%	0.0%	-33.3%	30.0%	5.3%	-24.7%
Drug Crime	--	--	--	--	--	--
Total (Violent, Property & Drug)	45.4%	15.4%	-30.1%	54.6%	27.6%	-27.0%



Data contained within this report is dynamic in nature and numbers will change over time as the Ontario Provincial Police continue to investigate and solve crime.

Data Utilized

- Major Crimes
- Niche RMS All Offence Level Business Intelligence Cube

Detachment: 6C - HALDIMAND COUNTY

Location code(s): 6C00 - HALDIMAND COUNTY, 6C01 - HALDIMAND COUNTY (Haldimand (MI)) (Inactive), 6C70 - [NEW CREDIT] MISSISSAUGAS OF THE NEW CREDIT FN, 6C71 - SIX NATIONS OF THE GRAND RIVER TERRITORY FN

Area code(s): 6324 - Caledonia

Data source date:
2022/03/12

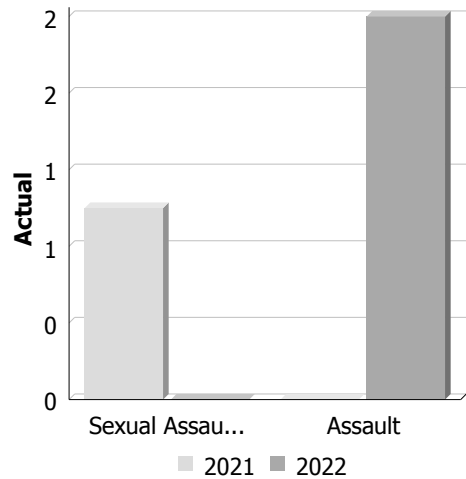
Report Generated by:
Clark, Paul

Report Generated on:
Mar 15, 2022 12:35:24 PM
PP-CSC-Operational Planning-4300

Police Services Board Report for Cayuga
Records Management System
February - 2022


Violent Crime

Actual	February			Year to Date - February		
	2021	2022	% Change	2021	2022	% Change
Murder	0	0	--	0	0	--
Other Offences Causing Death	0	0	--	0	0	--
Attempted Murder	0	0	--	0	0	--
Sexual Assault	1	0	-100.0%	1	0	-100.0%
Assault	0	2	--	0	2	--
Abduction	0	0	--	0	0	--
Robbery	0	0	--	0	0	--
Other Crimes Against a Person	0	0	--	1	0	-100.0%
Total	1	2	100.0%	2	2	0.0%




Property Crime

Actual	February			Year to Date - February		
	2021	2022	% Change	2021	2022	% Change
Arson	0	0	--	0	0	--
Break & Enter	0	0	--	0	1	--
Theft Over	0	0	--	0	0	--
Theft Under	0	0	--	3	0	-100.0%
Have Stolen Goods	0	0	--	0	0	--
Fraud	0	0	--	0	1	--
Mischief	0	0	--	0	0	--
Total	0	0	--	3	2	-33.3%



Drug Crime

Actual	February			Year to Date - February		
	2021	2022	% Change	2021	2022	% Change
Possession	0	0	--	1	0	-100.0%
Trafficking	0	0	--	0	0	--
Importation and Production	0	0	--	0	0	--
Total	0	0	--	1	0	-100.0%



Detachment: 6C - HALDIMAND COUNTY

Location code(s): 6C00 - HALDIMAND COUNTY, 6C01 - HALDIMAND COUNTY (Haldimand (MI)) (Inactive), 6C70 - [NEW CREDIT] MISSISSAUGAS OF THE NEW CREDIT FN, 6C71 - SIX NATIONS OF THE GRAND RIVER TERRITORY FN

Area code(s): 6326 - Cayuga

Data source date:
2022/03/12

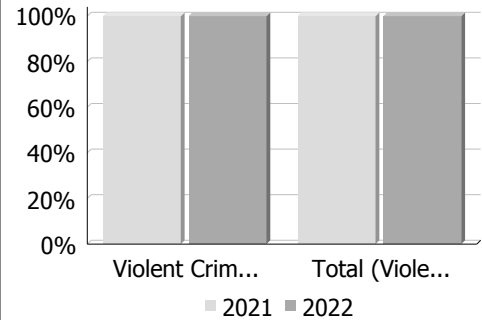
Report Generated by:
Clark, Paul

Report Generated on:
Mar 15, 2022 12:36:46 PM
PP-CSC-Operational Planning-4300

Police Services Board Report for Cayuga
Records Management System
February - 2022

Clearance Rate

Clearance Rate	February			Year to Date - February		
	2021	2022	Difference	2021	2022	Difference
Violent Crime	100.0%	100.0%	0.0%	100.0%	100.0%	0.0%
Property Crime	--	--	--	0.0%	0.0%	0.0%
Drug Crime	--	--	--	100.0%	--	--
Total (Violent, Property & Drug)	100.0%	100.0%	0.0%	50.0%	50.0%	0.0%



Data contained within this report is dynamic in nature and numbers will change over time as the Ontario Provincial Police continue to investigate and solve crime.

Data Utilized

- Major Crimes
- Niche RMS All Offence Level Business Intelligence Cube

Detachment: 6C - HALDIMAND COUNTY

Location code(s): 6C00 - HALDIMAND COUNTY, 6C01 - HALDIMAND COUNTY (Haldimand (MI)) (Inactive), 6C70 - [NEW CREDIT] MISSISSAUGAS OF THE NEW CREDIT FN, 6C71 - SIX NATIONS OF THE GRAND RIVER TERRITORY FN

Area code(s): 6326 - Cayuga

Data source date:
2022/03/12

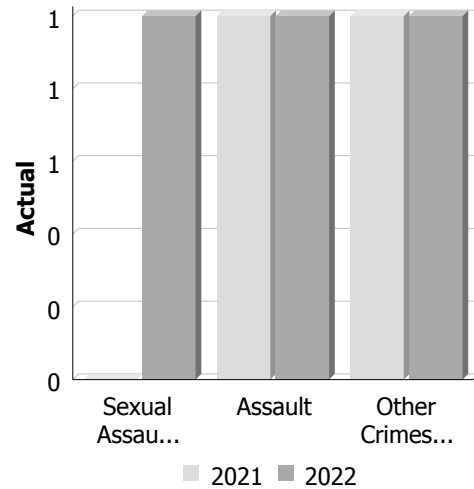
Report Generated by:
Clark, Paul

Report Generated on:
Mar 15, 2022 12:36:46 PM
PP-CSC-Operational Planning-4300

Police Services Board Report for Dunnville
Records Management System
February - 2022

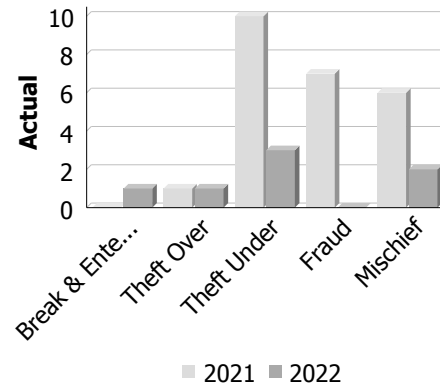
Violent Crime

Actual	February			Year to Date - February		
	2021	2022	% Change	2021	2022	% Change
Murder	0	0	--	0	0	--
Other Offences Causing Death	0	0	--	0	0	--
Attempted Murder	0	0	--	0	0	--
Sexual Assault	0	1	--	2	1	-50.0%
Assault	1	1	0.0%	4	2	-50.0%
Abduction	0	0	--	0	0	--
Robbery	0	0	--	0	0	--
Other Crimes Against a Person	1	1	0.0%	3	2	-33.3%
Total	2	3	50.0%	9	5	-44.4%



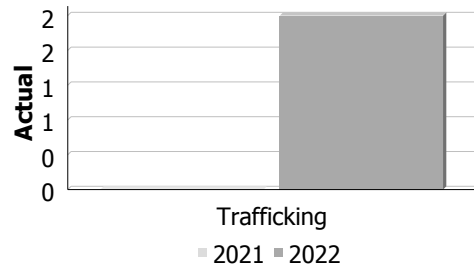
Property Crime

Actual	February			Year to Date - February		
	2021	2022	% Change	2021	2022	% Change
Arson	0	0	--	0	0	--
Break & Enter	0	1	--	3	1	-66.7%
Theft Over	1	1	0.0%	2	1	-50.0%
Theft Under	10	3	-70.0%	18	6	-66.7%
Have Stolen Goods	0	0	--	0	1	--
Fraud	7	0	-100.0%	7	4	-42.9%
Mischief	6	2	-66.7%	6	4	-33.3%
Total	24	7	-70.8%	36	17	-52.8%



Drug Crime

Actual	February			Year to Date - February		
	2021	2022	% Change	2021	2022	% Change
Possession	0	0	--	1	0	-100.0%
Trafficking	0	2	--	0	2	--
Importation and Production	0	0	--	0	0	--
Total	0	2	--	1	2	100.0%



Detachment: 6C - HALDIMAND COUNTY

Location code(s): 6C00 - HALDIMAND COUNTY, 6C01 - HALDIMAND COUNTY (Haldimand (MI)) (Inactive), 6C70 - [NEW CREDIT] MISSISSAUGAS OF THE NEW CREDIT FN, 6C71 - SIX NATIONS OF THE GRAND RIVER TERRITORY FN

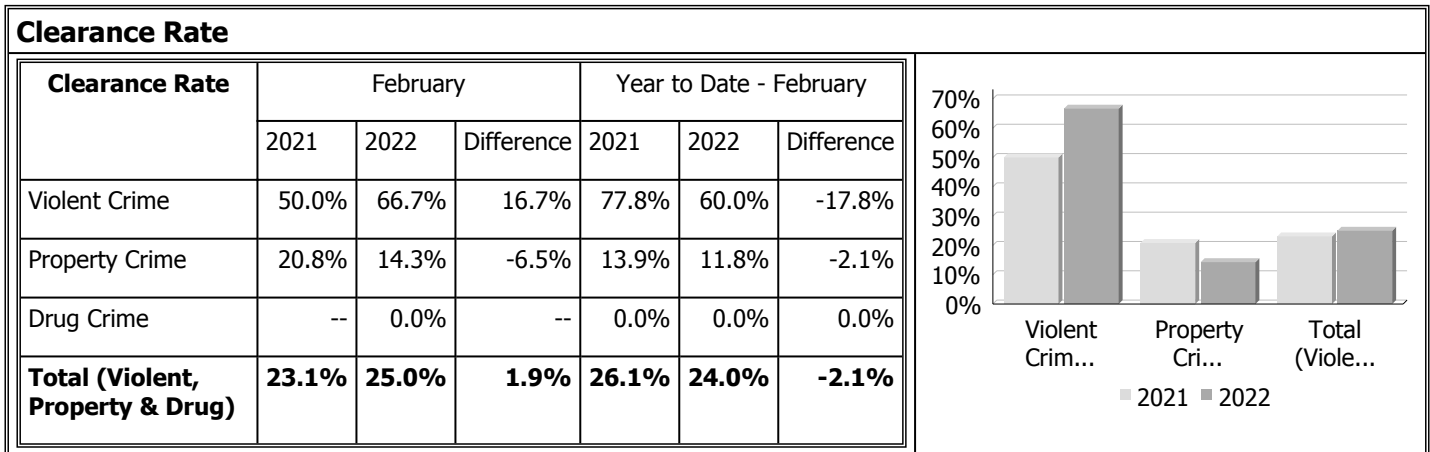
Area code(s): 6328 - Dunnville

Data source date:
2022/03/12

Report Generated by:
Clark, Paul

Report Generated on:
Mar 15, 2022 12:37:34 PM
PP-CSC-Operational Planning-4300

Police Services Board Report for Dunnville
Records Management System
February - 2022



Data contained within this report is dynamic in nature and numbers will change over time as the Ontario Provincial Police continue to investigate and solve crime.

Data Utilized

- Major Crimes
- Niche RMS All Offence Level Business Intelligence Cube

Detachment: 6C - HALDIMAND COUNTY

Location code(s): 6C00 - HALDIMAND COUNTY, 6C01 - HALDIMAND COUNTY (Haldimand (MI)) (Inactive), 6C70 - [NEW CREDIT] MISSISSAUGAS OF THE NEW CREDIT FN, 6C71 - SIX NATIONS OF THE GRAND RIVER TERRITORY FN

Area code(s): 6328 - Dunnville

Data source date:
2022/03/12

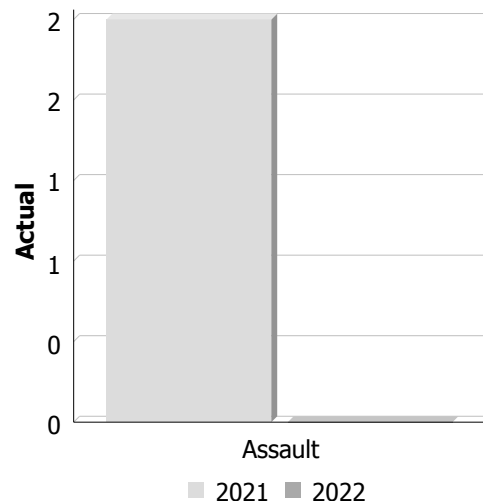
Report Generated by:
Clark, Paul

Report Generated on:
Mar 15, 2022 12:37:34 PM
PP-CSC-Operational Planning-4300

Police Services Board Report for Hagersville
Records Management System
February - 2022

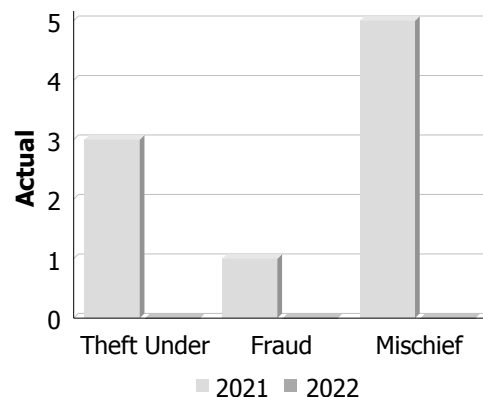
Violent Crime

Actual	February			Year to Date - February		
	2021	2022	% Change	2021	2022	% Change
Murder	0	0	--	0	0	--
Other Offences Causing Death	0	0	--	0	0	--
Attempted Murder	0	0	--	0	0	--
Sexual Assault	0	0	--	1	0	-100.0%
Assault	2	0	-100.0%	2	1	-50.0%
Abduction	0	0	--	0	0	--
Robbery	0	0	--	0	0	--
Other Crimes Against a Person	0	0	--	1	0	-100.0%
Total	2	0	-100.0%	4	1	-75.0%



Property Crime

Actual	February			Year to Date - February		
	2021	2022	% Change	2021	2022	% Change
Arson	0	0	--	0	0	--
Break & Enter	0	0	--	0	0	--
Theft Over	0	0	--	2	2	0.0%
Theft Under	3	0	-100.0%	6	5	-16.7%
Have Stolen Goods	0	0	--	0	2	--
Fraud	1	0	-100.0%	4	2	-50.0%
Mischief	5	0	-100.0%	8	1	-87.5%
Total	9	0	-100.0%	20	12	-40.0%



Drug Crime

Detachment: 6C - HALDIMAND COUNTY

Location code(s): 6C00 - HALDIMAND COUNTY, 6C01 - HALDIMAND COUNTY (Haldimand (MI)) (Inactive), 6C70 - [NEW CREDIT] MISSISSAUGAS OF THE NEW CREDIT FN, 6C71 - SIX NATIONS OF THE GRAND RIVER TERRITORY FN

Area code(s): 6320 - Hagersville

Data source date:

2022/03/12

Report Generated by:

Clark, Paul

Report Generated on:

Mar 15, 2022 12:38:46 PM

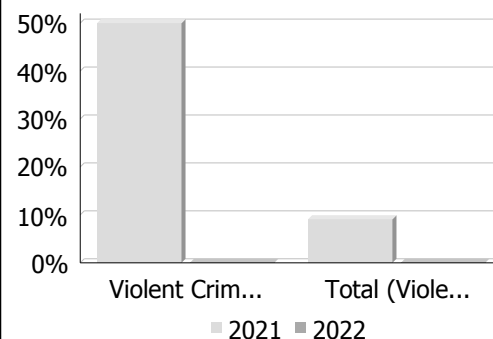
PP-CSC-Operational Planning-4300

Police Services Board Report for Hagersville
Records Management System
February - 2022

Actual	February			Year to Date - February		
	2021	2022	% Change	2021	2022	% Change
Possession	0	0	--	1	0	-100.0%
Trafficking	0	0	--	0	0	--
Importation and Production	0	0	--	0	0	--
Total	0	0	--	1	0	-100.0%



Clearance Rate						
Clearance Rate	February			Year to Date - February		
	2021	2022	Difference	2021	2022	Difference
Violent Crime	50.0%	--	--	50.0%	100.0%	50.0%
Property Crime	0.0%	--	--	0.0%	16.7%	16.7%
Drug Crime	--	--	--	100.0%	--	--
Total (Violent, Property & Drug)	9.1%	--	--	12.0%	23.1%	11.1%



Data contained within this report is dynamic in nature and numbers will change over time as the Ontario Provincial Police continue to investigate and solve crime.

Data Utilized

- Major Crimes
- Niche RMS All Offence Level Business Intelligence Cube

Detachment: 6C - HALDIMAND COUNTY

Location code(s): 6C00 - HALDIMAND COUNTY, 6C01 - HALDIMAND COUNTY (Haldimand (MI)) (Inactive), 6C70 - [NEW CREDIT] MISSISSAUGAS OF THE NEW CREDIT FN, 6C71 - SIX NATIONS OF THE GRAND RIVER TERRITORY FN

Area code(s): 6320 - Hagersville

Data source date:
2022/03/12

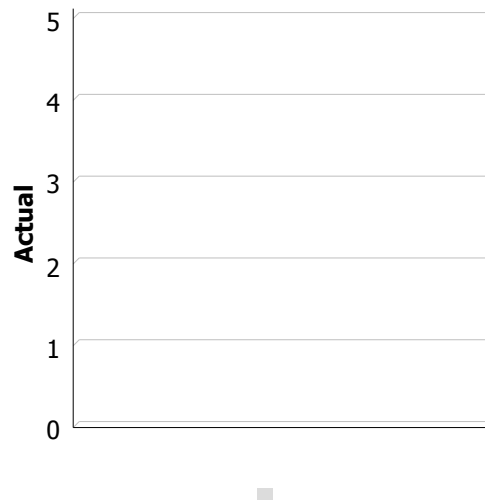
Report Generated by:
Clark, Paul

Report Generated on:
Mar 15, 2022 12:38:46 PM
PP-CSC-Operational Planning-4300

Police Services Board Report for Jarvis
Records Management System
February - 2022

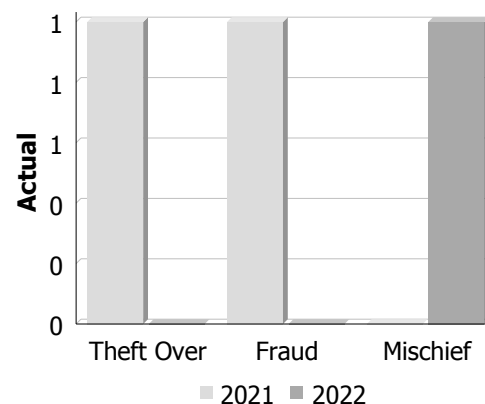
Violent Crime

Actual	February			Year to Date - February		
	2021	2022	% Change	2021	2022	% Change
Murder	0	0	--	0	0	--
Other Offences Causing Death	0	0	--	0	0	--
Attempted Murder	0	0	--	0	0	--
Sexual Assault	0	0	--	0	0	--
Assault	0	0	--	0	0	--
Abduction	0	0	--	0	0	--
Robbery	0	0	--	0	0	--
Other Crimes Against a Person	0	0	--	0	0	--
Total	0	0	--	0	0	--



Property Crime

Actual	February			Year to Date - February		
	2021	2022	% Change	2021	2022	% Change
Arson	0	0	--	0	0	--
Break & Enter	0	0	--	0	0	--
Theft Over	1	0	-100.0%	1	1	0.0%
Theft Under	0	0	--	0	0	--
Have Stolen Goods	0	0	--	0	0	--
Fraud	1	0	-100.0%	2	0	-100.0%
Mischief	0	1	--	0	1	--
Total	2	1	-50.0%	3	2	-33.3%



Drug Crime

Detachment: 6C - HALDIMAND COUNTY

Location code(s): 6C00 - HALDIMAND COUNTY, 6C01 - HALDIMAND COUNTY (Haldimand (MI)) (Inactive), 6C70 - [NEW CREDIT] MISSISSAUGAS OF THE NEW CREDIT FN, 6C71 - SIX NATIONS OF THE GRAND RIVER TERRITORY FN

Area code(s): 6322 - Jarvis

Data source date:

2022/03/12

Report Generated by:

Clark, Paul

Report Generated on:

Mar 15, 2022 12:39:48 PM

PP-CSC-Operational Planning-4300

Police Services Board Report for Jarvis
Records Management System
February - 2022

Actual	February			Year to Date - February		
	2021	2022	% Change	2021	2022	% Change
Possession	0	0	--	0	0	--
Trafficking	0	0	--	0	0	--
Importation and Production	0	0	--	0	0	--
Total	0	0	--	0	0	--



Clearance Rate						
Clearance Rate	February			Year to Date - February		
	2021	2022	Difference	2021	2022	Difference
Violent Crime	--	--	--	--	--	--
Property Crime	0.0%	0.0%	0.0%	0.0%	0.0%	0.0%
Drug Crime	--	--	--	--	--	--
Total (Violent, Property & Drug)	0.0%	0.0%	0.0%	0.0%	0.0%	0.0%



Data contained within this report is dynamic in nature and numbers will change over time as the Ontario Provincial Police continue to investigate and solve crime.

Data Utilized

- Major Crimes
- Niche RMS All Offence Level Business Intelligence Cube

Detachment: 6C - HALDIMAND COUNTY

Location code(s): 6C00 - HALDIMAND COUNTY, 6C01 - HALDIMAND COUNTY (Haldimand (MI)) (Inactive), 6C70 - [NEW CREDIT] MISSISSAUGAS OF THE NEW CREDIT FN, 6C71 - SIX NATIONS OF THE GRAND RIVER TERRITORY FN

Area code(s): 6322 - Jarvis

Data source date:

2022/03/12

Report Generated by:

Clark, Paul

Report Generated on:

Mar 15, 2022 12:39:48 PM

PP-CSC-Operational Planning-4300