



## **HALDIMAND COUNTY O.P.P.**

### **REPORT FOR THE POLICE SERVICES BOARD**

#### **NOVEMBER 2021 STATISTICS**

Please find enclosed our detachment's statistics for the month and other items of interest for the Board's information.

P. Carter, Inspector/Detachment Commander

- 1)** Crimestoppers - Summary of Activites
- 2)** Police Services Board Report (Statistical and Calls for Service Billing)



## Summary of Activities – November 2021

### Tip Activity

- There have been 535 anonymous tips received this year. (not including update calls (approx. 90/month) or admin calls (u/k)).

#### Statistics

Arrests  
Narcotics Seized  
Property Recovered  
Charges Laid

#### Since Inception

2,220  
\$45,185,436  
\$5,765,620  
6,648

### Student Crime Stoppers

- Bursary packages have been sent to all high schools in both Haldimand and Norfolk Counties.
- Hagersville High School commencement where Regional Crime Stopper Bursary was given to Kurtis Chambers.

### Promotions/Presentations/Meetings

- Participated in/presented to/met with/gave promotional items to: Simcoe Lions Club, Estate of Gordon Miller.

### Media Relations

- Conducted our usual media relations throughout the month (Crime of the Week, etc.).
- Continued writing script for East Link Cable / 92.9 The Grand re partnerships featuring unsolved crimes for Haldimand and Norfolk.

### Fundraising

- Planning is underway for 2022 fundraising.

### Provincially/Nationally / Internationally

- Crime Stoppers continues to partner with Ministry of Finance regarding illicit tobacco
- Crime Stoppers continues to partner with Ministry of Natural Resources & Forestry regarding illegal dumping on Crown land as well as poaching/illegal hunting.
- Crime Stoppers has partnered with RCMP, OPP and local Police Services with jurisdiction over Pearson International Airport to intake anonymous tip information on crimes within the airport i.e.: smuggling, human trafficking

### Other

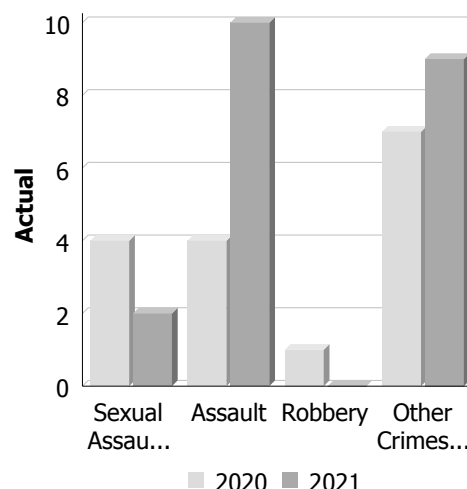
- Board actively seeking new board members.
- Chairperson Neil Unwin resigned as President of Haldimand and Norfolk board of directors, currently Paul Laing is acting Chair.
- Participated in OACS Conference via Zoom 13NOV21.



**Police Services Board Report for Haldimand County**  
**Records Management System**  
**November - 2021**

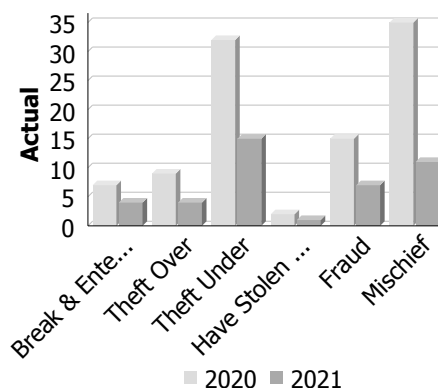
**Violent Crime**

Actual	November			Year to Date - November		
	2020	2021	% Change	2020	2021	% Change
Murder	0	0	--	1	0	-100.0%
Other Offences Causing Death	0	0	--	0	0	--
Attempted Murder	0	0	--	0	0	--
Sexual Assault	4	2	-50.0%	42	46	9.5%
Assault	4	10	150.0%	162	130	-19.8%
Abduction	0	0	--	3	2	-33.3%
Robbery	1	0	-100.0%	6	4	-33.3%
Other Crimes Against a Person	7	9	28.6%	72	79	9.7%
<b>Total</b>	<b>16</b>	<b>21</b>	<b>31.2%</b>	<b>286</b>	<b>261</b>	<b>-8.7%</b>



**Property Crime**

Actual	November			Year to Date - November		
	2020	2021	% Change	2020	2021	% Change
Arson	0	0	--	7	2	-71.4%
Break & Enter	7	4	-42.9%	90	67	-25.6%
Theft Over	9	4	-55.6%	156	104	-33.3%
Theft Under	32	15	-53.1%	326	256	-21.5%
Have Stolen Goods	2	1	-50.0%	15	21	40.0%
Fraud	15	7	-53.3%	153	149	-2.6%
Mischief	35	11	-68.6%	249	189	-24.1%
<b>Total</b>	<b>100</b>	<b>42</b>	<b>-58.0%</b>	<b>996</b>	<b>788</b>	<b>-20.9%</b>



**Drug Crime**

**Detachment:** 6C - HALDIMAND COUNTY

**Location code(s):** 6C00 - HALDIMAND COUNTY, 6C01 - HALDIMAND COUNTY (Haldimand (MI)) (Inactive), 6C70 - [NEW CREDIT] MISSISSAUGAS OF THE NEW CREDIT FN

**Area code(s):** ( blank ), 0, 2 - Marine, 5017, 5025, 5124, 6002, 6262, 6263, 6264, 6265, 6266, 6279, 6289, 6294 - Haldimand Reclamation, 6318 - Lakeshore, 6319 - Selkirk and Rural, 6320 - Hagersville, 6321 - Hagersville Rural, 6322 - Jarvis, 6323 - Townsend, 6324 - Caledonia, 6325 - Caledonia Rural, 6326 - Cayuga, 6327 - Cayuga Rural, 6328 - Dunnville, 6329 - Dunnville Rural, 6508, 6908 - Selkirk Provincial Park, 6910 - James N Allen Provincial Park, 6911 - Rock Point Provincial Park, 6934 - Hwy 3, 6945 - Hwy 6, 6283 - Caledonia (Old Association), 6285 - Hagersville (Old Association), 6266 - [New Credit] Mississauga of the New Credit FN, 6267 - [Special Event-New Credit] Mississauga of the New Credit FN, 6508

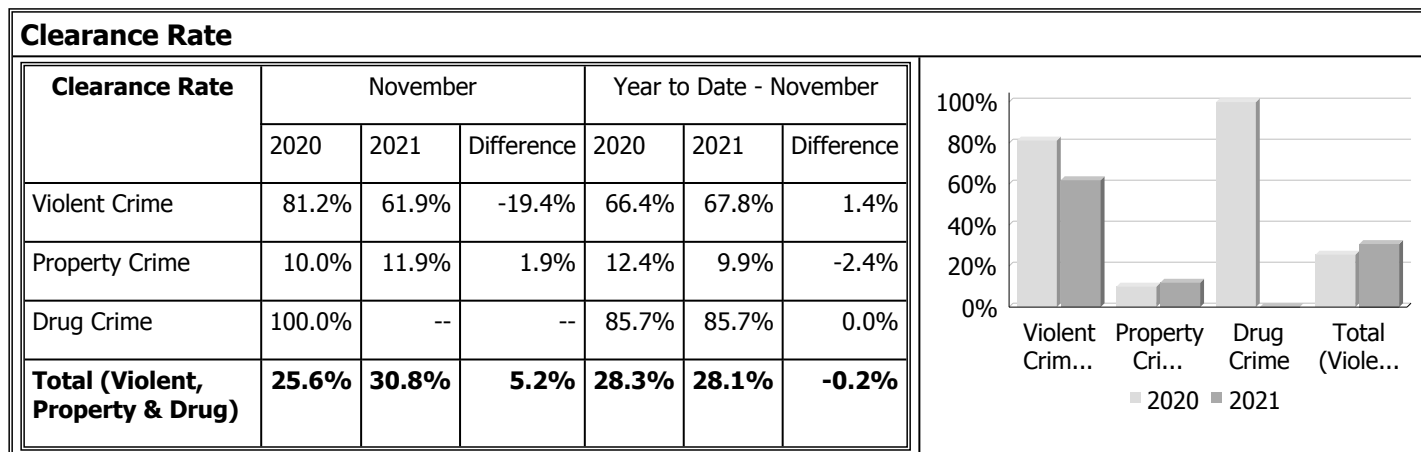
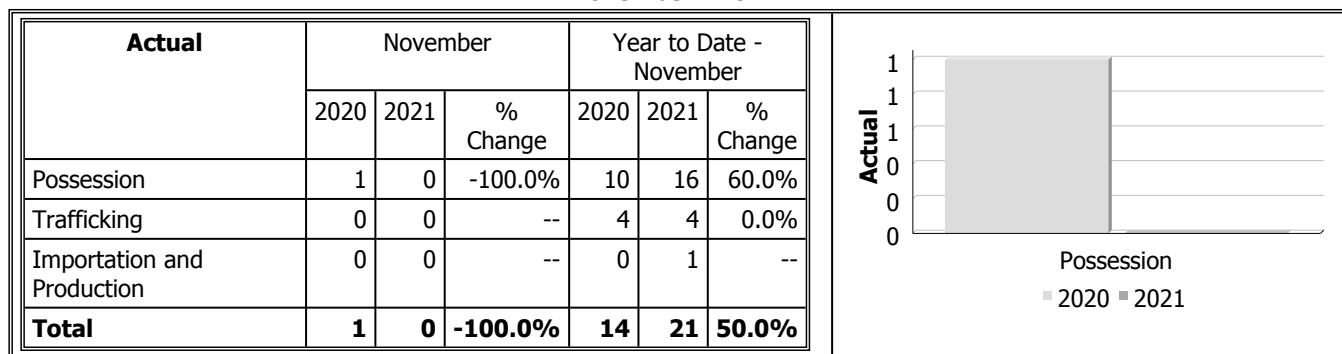
**Data source date:**  
2021/12/18

**Report Generated by:**  
Clark, Paul

**Report Generated on:**  
Dec 21, 2021 11:01:39 AM  
PP-CSC-Operational Planning-4300



**Police Services Board Report for Haldimand County**  
**Records Management System**  
**November - 2021**



Data contained within this report is dynamic in nature and numbers will change over time as the Ontario Provincial Police continue to investigate and solve crime.

**Data Utilized**

- Major Crimes
- Niche RMS All Offence Level Business Intelligence Cube

**Detachment:** 6C - HALDIMAND COUNTY

**Location code(s):** 6C00 - HALDIMAND COUNTY, 6C01 - HALDIMAND COUNTY (Haldimand (MI)) (Inactive), 6C70 - [NEW CREDIT] MISSISSAUGAS OF THE NEW CREDIT FN

**Area code(s):** ( blank ), 0, 2 - Marine, 5017, 5025, 5124, 6002, 6262, 6263, 6264, 6265, 6266, 6279, 6289, 6294 - Haldimand Reclamation, 6318 - Lakeshore, 6319 - Selkirk and Rural, 6320 - Hagersville, 6321 - Hagersville Rural, 6322 - Jarvis, 6323 - Townsend, 6324 - Caledonia, 6325 - Caledonia Rural, 6326 - Cayuga, 6327 - Cayuga Rural, 6328 - Dunnville, 6329 - Dunnville Rural, 6508, 6908 - Selkirk Provincial Park, 6910 - James N Allen Provincial Park, 6911 - Rock Point Provincial Park, 6934 - Hwy 3, 6945 - Hwy 6, 6283 - Caledonia (Old Association), 6285 - Hagersville (Old Association), 6266 - [New Credit] Mississaugas of the New Credit FN, 6267 - [Special Event-New Credit] Mississaugas of the New Credit FN, 6508

**Data source date:**

2021/12/18

**Report Generated by:**

Clark, Paul

**Report Generated on:**

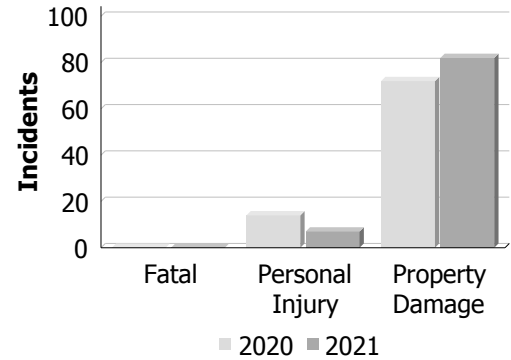
Dec 21, 2021 11:01:39 AM  
 PP-CSC-Operational Planning-4300



**Police Services Board Report for Haldimand County**  
**Collision Reporting System**  
**November - 2021**

**Motor Vehicle Collisions by Type**

Incidents	November			Year to Date - November		
	2020	2021	% Change	2020	2021	% Change
Fatal	0	0	--	4	7	75.0%
Personal Injury	14	7	-50.0%	144	102	-29.2%
Property Damage	72	82	13.9%	510	516	1.2%
<b>Total</b>	<b>86</b>	<b>89</b>	<b>3.5%</b>	<b>658</b>	<b>625</b>	<b>-5.0%</b>



**Fatalities in Detachment Area**

Incidents		November			Year to Date - November		
		2020	2021	% Change	2020	2021	% Change
Motor Vehicle Collision	Fatal Incidents	0	0	--	4	6	50.0%
	Alcohol Related	0	0	--	3	4	33.3%
Off-Road Vehicle	Fatal Incidents	0	0	--	0	1	--
	Alcohol Related	0	0	--	0	1	--
Motorized Snow Vehicle	Fatal Incidents	0	0	--	0	0	--
	Alcohol Related	0	0	--	0	0	--

Persons Killed		November			Year to Date - November		
		2020	2021	% Change	2020	2021	% Change
Motor Vehicle Collision		0	0	--	5	6	20.0%
Off-Road Vehicle		0	0	--	0	1	--
Motorized Snow Vehicle		0	0	--	0	0	--

**Detachment:** 6C - HALDIMAND COUNTY

**Location code(s):** 6C00-HALDIMAND COUNTY, 6C01-HALDIMAND COUNTY (Haldimand (MI)), 6C70-NEW CREDIT FIRST NATION

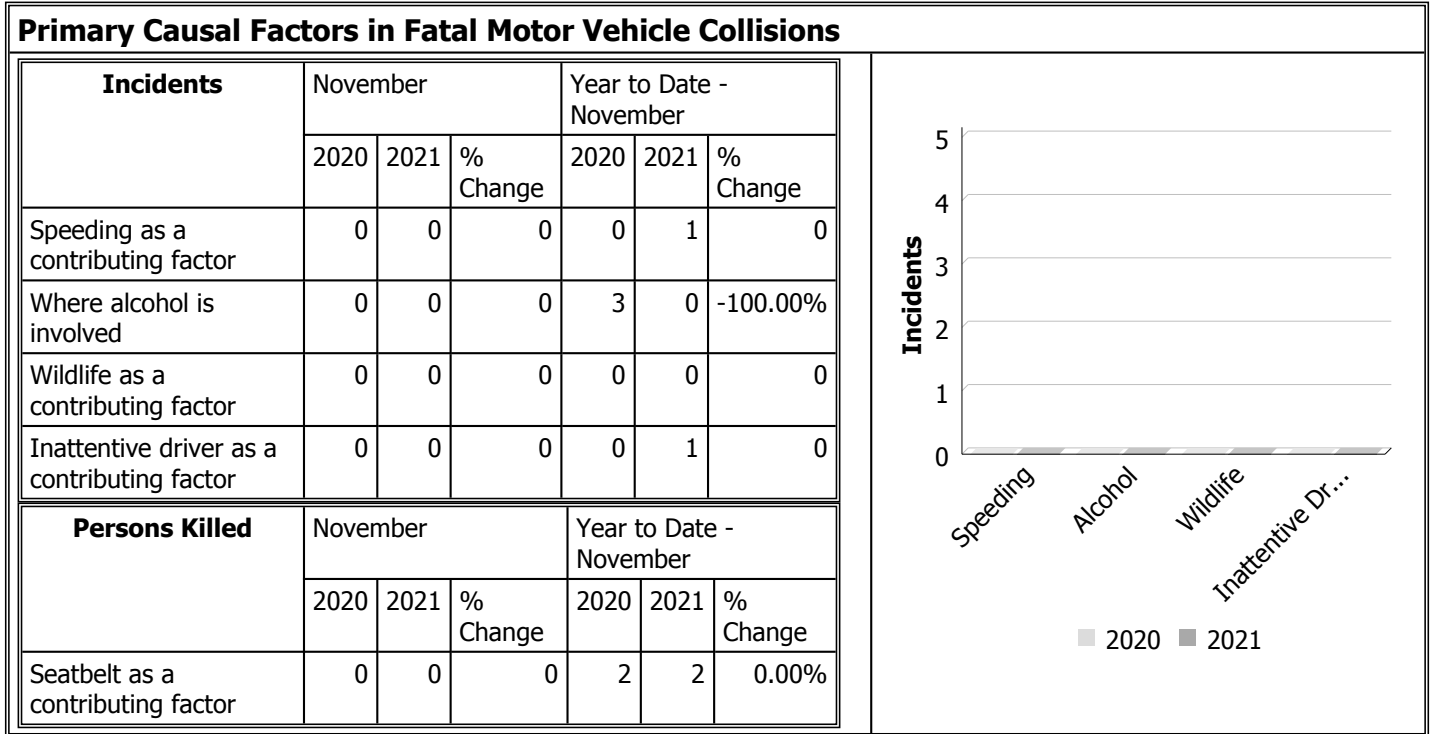
**Data source date:**  
2021/12/20

**Report Generated by:**  
Clark, Paul

**Report Generated on:**  
Dec 21, 2021 11:00:42 AM  
PP-CSC-Operational Planning-4300



**Police Services Board Report for Haldimand County**  
**Collision Reporting System**  
**November - 2021**



**Data Utilized**

- SQL online application reporting system – OPP CRS 2.3.09
- Collision Reporting System Business Intelligence Cube

**Detachment:** 6C - HALDIMAND COUNTY

**Location code(s):** 6C00-HALDIMAND COUNTY, 6C01-HALDIMAND COUNTY (Haldimand (MI)), 6C70-NEW CREDIT FIRST NATION

**Data source date:**  
2021/12/20

**Report Generated by:**  
Clark, Paul

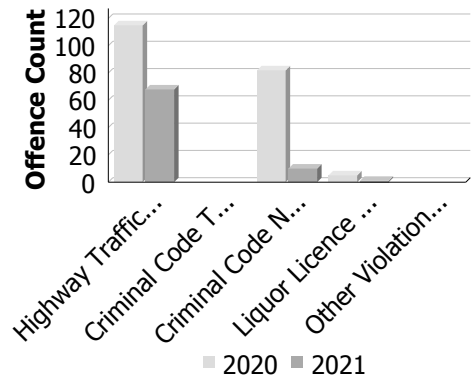
**Report Generated on:**  
Dec 21, 2021 11:00:42 AM  
PP-CSC-Operational Planning-4300



**Police Services Board Report for Haldimand County**  
**Integrated Court Offence Network**  
**November - 2021**

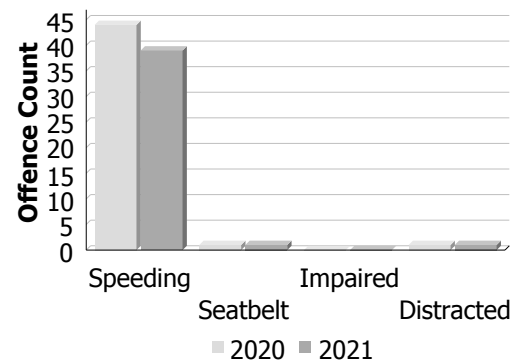
**Criminal Code and Provincial Statute Charges Laid**

Offence Count	November			Year to Date - November		
	2020	2021	% Change	2020	2021	% Change
Highway Traffic Act	115	68	-40.9%	1,320	1,736	31.5%
Criminal Code Traffic	--	--	--	--	--	--
CCC Non-Traffic	--	--	--	--	--	--
Liquor Licence Act	5	1	-80.0%	64	38	-40.6%
Other Violations	--	--	--	--	--	--



**Traffic Related Charges**

Offence Count	November			Year to Date - November		
	2020	2021	% Change	2020	2021	% Change
Speeding	44	39	-11.4%	517	942	82.2%
Seatbelt	1	1	0.0%	44	80	81.8%
Impaired	13	0	-100.0%	112	92	17.9%
Distracted	1	1	0.0%	18	36	100.0%



Integrated Court Offence Network data is updated on a monthly basis: Data could be as much as a month and a half behind.

**Data Utilized**

- Ministry of Attorney General, Integrated Court Offence Network
- Integrated Court Offence Network Charge Business Intelligence Cube

Please Note:

Due to recent system changes in how the courts are interacting with the OPP (specifically via 'E-Intake'), our ability to accurately present counts of Criminal Code charges from our ICON data feed has been impacted.

As a result, all Criminal Code Charges which we normally display in the ICON PSB report have been removed.

We are actively working on an solution to re-capture the correct data from alternate sources.

**Detachment:** 6C - HALDIMAND COUNTY

**Location code(s):** 6C00 - HALDIMAND COUNTY, 6C01 - HALDIMAND COUNTY (Haldimand (MI)) (Inactive)

**Data source date:**  
Dec 15, 2021 10:36:17 AM

**Report Generated by:**  
Clark, Paul

**Report Generated on:**  
Dec 21, 2021 11:19:49 AM  
PP-CSC-Operational Planning-4300



**Police Services Board Report for Haldimand County  
2021/Nov**

<b>Public Complaints</b>	
Policy	0
Service	0
Conduct	0

**Date information collected from Professional Standards Bureau Commander Reports:** 2021-12-21

**Data Source**

Ontario Provincial Police, Professional Standards Bureau Commander Reports

- Includes all public policy, service and conduct complaints submitted to the Office of the Independent Police Review Director (OIPRD)

<b>Secondary Employment</b>
-----------------------------

<b>Daily Activity Reporting Patrol Hours</b>	
<b>Total Hours</b>	<b>2021/Nov</b>
Number of Cruiser Patrol Hours	785.75
Number of Motorcycle Patrol Hours	0.00
Number of Marine Patrol Hours	0.00
Number of ATV Patrol Hours	0.00
Number of Snowmobile Patrol Hours	0.00
Number of Bicycle Patrol Hours	0.00
Number of Foot Patrol Hours	27.25
Number of School Patrol Hours	0.00

**Data source (Daily Activity Reporting System) date:** 2021/12/18

**Detachment:** 6C - HALDIMAND COUNTY

**Location code(s):** 6C00 - HALDIMAND COUNTY, 6C01 - HALDIMAND COUNTY (Haldimand (MI))

**Area code(s):** ODC - Blank Association, 9999 - Invalid Association, 6324 - Caledonia, 6325 - Caledonia Rural, 6326 - Cayuga, 6327 - Cayuga Rural, 6328 - Dunnville, 6329 - Dunnville Rural, 6320 - Hagersville, 6321 - Hagersville Rural, 6294 - Haldimand Reclamation, 6934 - Hwy 3, 6945 - Hwy 6, 6910 - James N Allen Provincial Park, 6322 - Jarvis, 6318 - Lakeshore, 2 - Marine, 6911 - Rock Point Provincial Park, 6319 - Selkirk and Rural, 6908 - Selkirk Provincial Park, 6323 - Townsend, ODC - Blank Association, 6324 - Caledonia, 6283 - Caledonia, 6325 - Caledonia Rural, 6278 - Canborough, 6326 - Cayuga, 6284 - Cayuga, 6327 - Cayuga Rural, 6328 - Dunnville, 6279 - Dunnville, 6329 - Dunnville Rural, 6320 - Hagersville, 6285 - Hagersville, 6321 - Hagersville Rural, 6322 - Jarvis, 6259 - Jarvis, 6318 - Lakeshore, 6280 - Moulton, 6286 - North Cayuga, 6287 - Oneida, 6288 - Rainham, 6319 - Selkirk and Rural, 6290 - Seneca, 6281 - Sherbrooke, 6289 - South Cayuga, 6323 - Townsend, 6262 - Townsend, 6263 - Walpole, 6265 - Woodhouse

**Report Generated by:**  
Clark, Paul

**Report Generated on:**  
Dec 21, 2021 10:52:25 AM  
PP-CSC-Operational Planning-4300



Updated : Saturday, December 18, 2021 - Current Period : 2021/12/18

**2021 Total** All OPP Home Loc **Total** **167 - Patrol-Foot** All Response Type All Initial Reported Time All  
Municipality All Days of Week All Ranks MEASURES

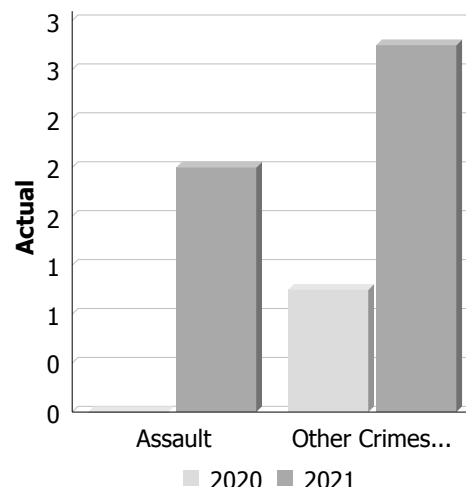
Total Hours as values	<i>Caledonia</i>	<i>Cayuga</i>	<i>Dunville</i>	<i>Hagersville</i>	<i>Jarvis</i>	<i>Provincial Parks</i>	<i>Selkirk</i>	Total
2021/Jan	0.00	3.00	10.00	2.50	2.25	0.50	0.00	18.25
2021/Feb	1.50	2.25	7.00	3.50	1.00	2.00	0.00	17.25
2021/Mar	12.00	3.00	13.50	0.00	1.00	0.00	0.00	29.50
2021/Apr	3.00	2.00	9.50	0.00	0.00	0.00	0.00	14.50
2021/May	3.50	2.25	24.00	4.75	0.00	1.00	0.00	35.50
2021/Jun	1.75	0.00	13.50	3.50	0.00	6.50	2.50	27.75
2021/Jul	2.75	3.25	27.25	5.50	0.00	0.00	0.00	38.75
2021/Aug	1.00	15.50	35.75	1.00	0.00	0.00	0.00	53.25
2021/Sep	6.00	5.50	22.25	13.50	5.00	0.00	0.00	52.25
2021/Oct	63.00	4.25	19.50	3.00	0.50	1.00	3.50	94.75
2021/Nov	1.00	5.75	16.50	3.00	0.00	0.00	1.00	27.25
2021/Dec	0.00	2.50	12.75	0.00	1.00	0.00	0.00	16.25
2021 Total	95.50	49.25	211.50	40.25	10.75	11.00	7.00	425.25



**Police Services Board Report for Caledonia**  
**Records Management System**  
**November - 2021**

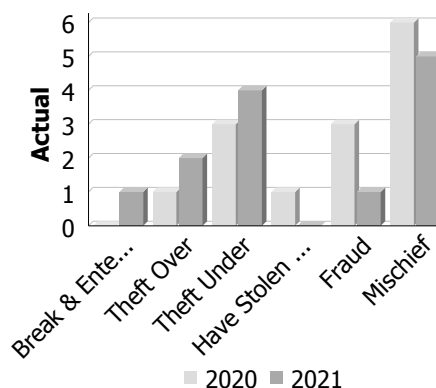
**Violent Crime**

Actual	November			Year to Date - November		
	2020	2021	% Change	2020	2021	% Change
Murder	0	0	--	0	0	--
Other Offences Causing Death	0	0	--	0	0	--
Attempted Murder	0	0	--	0	0	--
Sexual Assault	0	0	--	12	15	25.0%
Assault	0	2	--	33	24	-27.3%
Abduction	0	0	--	2	1	-50.0%
Robbery	0	0	--	2	4	100.0%
Other Crimes Against a Person	1	3	200.0%	14	21	50.0%
<b>Total</b>	<b>1</b>	<b>5</b>	<b>400.0%</b>	<b>63</b>	<b>65</b>	<b>3.2%</b>



**Property Crime**

Actual	November			Year to Date - November		
	2020	2021	% Change	2020	2021	% Change
Arson	0	0	--	4	0	-100.0%
Break & Enter	0	1	--	5	3	-40.0%
Theft Over	1	2	100.0%	23	21	-8.7%
Theft Under	3	4	33.3%	49	56	14.3%
Have Stolen Goods	1	0	-100.0%	5	5	0.0%
Fraud	3	1	-66.7%	37	31	-16.2%
Mischief	6	5	-16.7%	49	48	-2.0%
<b>Total</b>	<b>14</b>	<b>13</b>	<b>-7.1%</b>	<b>172</b>	<b>164</b>	<b>-4.7%</b>



**Drug Crime**

Actual	November			Year to Date - November		
	2020	2021	% Change	2020	2021	% Change
Possession	0	0	--	2	2	0.0%
Trafficking	0	0	--	2	0	-100.0%
Importation and Production	0	0	--	0	1	--
<b>Total</b>	<b>0</b>	<b>0</b>	<b>--</b>	<b>4</b>	<b>3</b>	<b>-25.0%</b>



**Detachment:** 6C - HALDIMAND COUNTY

**Location code(s):** 6C00 - HALDIMAND COUNTY, 6C01 - HALDIMAND COUNTY (Haldimand (MI)) (Inactive), 6C70 - [NEW CREDIT] MISSISSAUGAS OF THE NEW CREDIT FN, 6C71 - SIX NATIONS OF THE GRAND RIVER TERRITORY FN

**Area code(s):** 6324 - Caledonia

**Data source date:**

2021/12/18

**Report Generated by:**

Clark, Paul

**Report Generated on:**

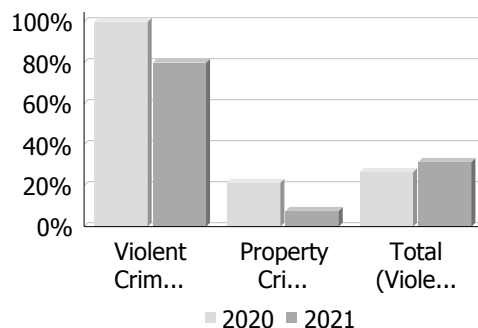
Dec 21, 2021 11:02:58 AM  
 PP-CSC-Operational Planning-4300



**Police Services Board Report for Caledonia**  
**Records Management System**  
**November - 2021**

**Clearance Rate**

Clearance Rate	November			Year to Date - November		
	2020	2021	Difference	2020	2021	Difference
Violent Crime	100.0%	80.0%	-20.0%	79.4%	63.1%	-16.3%
Property Crime	21.4%	7.7%	-13.7%	12.2%	7.9%	-4.3%
Drug Crime	--	--	--	75.0%	66.7%	-8.3%
<b>Total (Violent, Property &amp; Drug)</b>	<b>26.7%</b>	<b>31.6%</b>	<b>4.9%</b>	<b>34.0%</b>	<b>26.0%</b>	<b>-8.0%</b>



Data contained within this report is dynamic in nature and numbers will change over time as the Ontario Provincial Police continue to investigate and solve crime.

**Data Utilized**

- Major Crimes
- Niche RMS All Offence Level Business Intelligence Cube

**Detachment:** 6C - HALDIMAND COUNTY

**Location code(s):** 6C00 - HALDIMAND COUNTY, 6C01 - HALDIMAND COUNTY (Haldimand (MI)) (Inactive), 6C70 - [NEW CREDIT] MISSISSAUGAS OF THE NEW CREDIT FN, 6C71 - SIX NATIONS OF THE GRAND RIVER TERRITORY FN

**Area code(s):** 6324 - Caledonia

**Data source date:**  
2021/12/18

**Report Generated by:**  
Clark, Paul

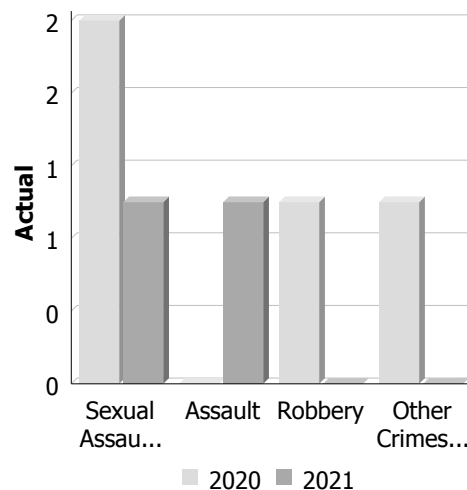
**Report Generated on:**  
Dec 21, 2021 11:02:58 AM  
PP-CSC-Operational Planning-4300



**Police Services Board Report for Cayuga**  
**Records Management System**  
**November - 2021**

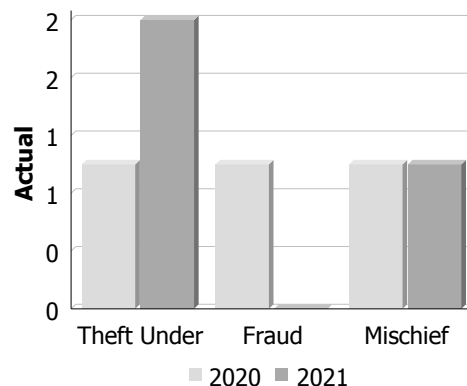
**Violent Crime**

Actual	November			Year to Date - November		
	2020	2021	% Change	2020	2021	% Change
Murder	0	0	--	0	0	--
Other Offences Causing Death	0	0	--	0	0	--
Attempted Murder	0	0	--	0	0	--
Sexual Assault	2	1	-50.0%	3	4	33.3%
Assault	0	1	--	14	6	-57.1%
Abduction	0	0	--	0	0	--
Robbery	1	0	-100.0%	1	0	-100.0%
Other Crimes Against a Person	1	0	-100.0%	2	3	50.0%
<b>Total</b>	<b>4</b>	<b>2</b>	<b>-50.0%</b>	<b>20</b>	<b>13</b>	<b>-35.0%</b>



**Property Crime**

Actual	November			Year to Date - November		
	2020	2021	% Change	2020	2021	% Change
Arson	0	0	--	0	0	--
Break & Enter	0	0	--	1	0	-100.0%
Theft Over	0	0	--	4	0	-100.0%
Theft Under	1	2	100.0%	22	18	-18.2%
Have Stolen Goods	0	0	--	1	0	-100.0%
Fraud	1	0	-100.0%	9	12	33.3%
Mischief	1	1	0.0%	8	7	-12.5%
<b>Total</b>	<b>3</b>	<b>3</b>	<b>0.0%</b>	<b>45</b>	<b>37</b>	<b>-17.8%</b>



**Drug Crime**

Actual	November			Year to Date - November		
	2020	2021	% Change	2020	2021	% Change
Possession	0	0	--	3	3	0.0%
Trafficking	0	0	--	0	0	--
Importation and Production	0	0	--	0	0	--
<b>Total</b>	<b>0</b>	<b>0</b>	<b>--</b>	<b>3</b>	<b>3</b>	<b>0.0%</b>



**Detachment:** 6C - HALDIMAND COUNTY

**Location code(s):** 6C00 - HALDIMAND COUNTY, 6C01 - HALDIMAND COUNTY (Haldimand (MI)) (Inactive), 6C70 - [NEW CREDIT] MISSISSAUGAS OF THE NEW CREDIT FN, 6C71 - SIX NATIONS OF THE GRAND RIVER TERRITORY FN

**Area code(s):** 6326 - Cayuga

**Data source date:**  
2021/12/18

**Report Generated by:**  
Clark, Paul

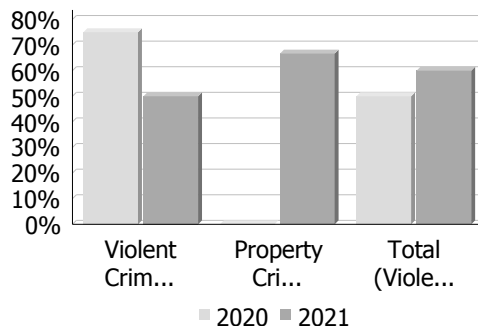
**Report Generated on:**  
Dec 21, 2021 11:07:34 AM  
PP-CSC-Operational Planning-4300



**Police Services Board Report for Cayuga**  
**Records Management System**  
**November - 2021**

**Clearance Rate**

Clearance Rate	November			Year to Date - November		
	2020	2021	Difference	2020	2021	Difference
Violent Crime	75.0%	50.0%	-25.0%	85.0%	69.2%	-15.8%
Property Crime	0.0%	66.7%	66.7%	13.3%	10.8%	-2.5%
Drug Crime	--	--	--	100.0%	100.0%	0.0%
<b>Total (Violent, Property &amp; Drug)</b>	<b>50.0%</b>	<b>60.0%</b>	<b>10.0%</b>	<b>43.2%</b>	<b>35.1%</b>	<b>-8.2%</b>



Data contained within this report is dynamic in nature and numbers will change over time as the Ontario Provincial Police continue to investigate and solve crime.

**Data Utilized**

- Major Crimes
- Niche RMS All Offence Level Business Intelligence Cube

**Detachment:** 6C - HALDIMAND COUNTY

**Location code(s):** 6C00 - HALDIMAND COUNTY, 6C01 - HALDIMAND COUNTY (Haldimand (MI)) (Inactive), 6C70 - [NEW CREDIT] MISSISSAUGAS OF THE NEW CREDIT FN, 6C71 - SIX NATIONS OF THE GRAND RIVER TERRITORY FN

**Area code(s):** 6326 - Cayuga

**Data source date:**

2021/12/18

**Report Generated by:**

Clark, Paul

**Report Generated on:**

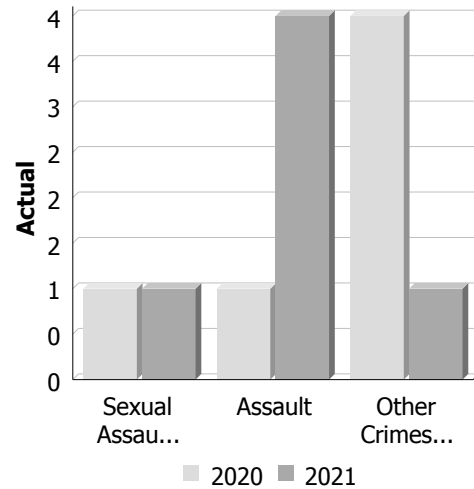
Dec 21, 2021 11:07:34 AM  
 PP-CSC-Operational Planning-4300



**Police Services Board Report for Dunnville**  
**Records Management System**  
**November - 2021**

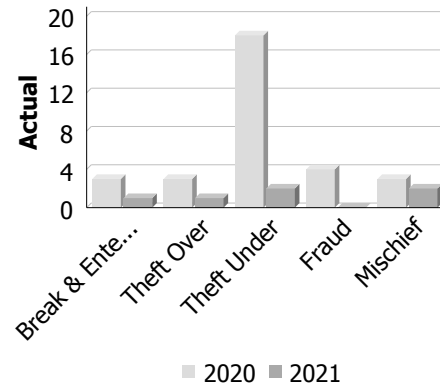
**Violent Crime**

Actual	November			Year to Date - November		
	2020	2021	% Change	2020	2021	% Change
Murder	0	0	--	0	0	--
Other Offences Causing Death	0	0	--	0	0	--
Attempted Murder	0	0	--	0	0	--
Sexual Assault	1	1	0.0%	8	4	-50.0%
Assault	1	4	300.0%	37	24	-35.1%
Abduction	0	0	--	0	0	--
Robbery	0	0	--	2	0	-100.0%
Other Crimes Against a Person	4	1	-75.0%	17	15	-11.8%
<b>Total</b>	<b>6</b>	<b>6</b>	<b>0.0%</b>	<b>64</b>	<b>43</b>	<b>-32.8%</b>



**Property Crime**

Actual	November			Year to Date - November		
	2020	2021	% Change	2020	2021	% Change
Arson	0	0	--	1	0	-100.0%
Break & Enter	3	1	-66.7%	41	12	-70.7%
Theft Over	3	1	-66.7%	37	15	-59.5%
Theft Under	18	2	-88.9%	109	76	-30.3%
Have Stolen Goods	0	0	--	0	2	--
Fraud	4	0	-100.0%	29	26	-10.3%
Mischief	3	2	-33.3%	55	35	-36.4%
<b>Total</b>	<b>31</b>	<b>6</b>	<b>-80.6%</b>	<b>272</b>	<b>166</b>	<b>-39.0%</b>



**Drug Crime**

Actual	November			Year to Date - November		
	2020	2021	% Change	2020	2021	% Change
Possession	0	0	--	1	4	300.0%
Trafficking	0	0	--	1	1	0.0%
Importation and Production	0	0	--	0	0	--
<b>Total</b>	<b>0</b>	<b>0</b>	<b>--</b>	<b>2</b>	<b>5</b>	<b>150.0%</b>



**Detachment:** 6C - HALDIMAND COUNTY

**Location code(s):** 6C00 - HALDIMAND COUNTY, 6C01 - HALDIMAND COUNTY (Haldimand (MI)) (Inactive), 6C70 - [NEW CREDIT] MISSISSAUGAS OF THE NEW CREDIT FN, 6C71 - SIX NATIONS OF THE GRAND RIVER TERRITORY FN

**Area code(s):** 6328 - Dunnville

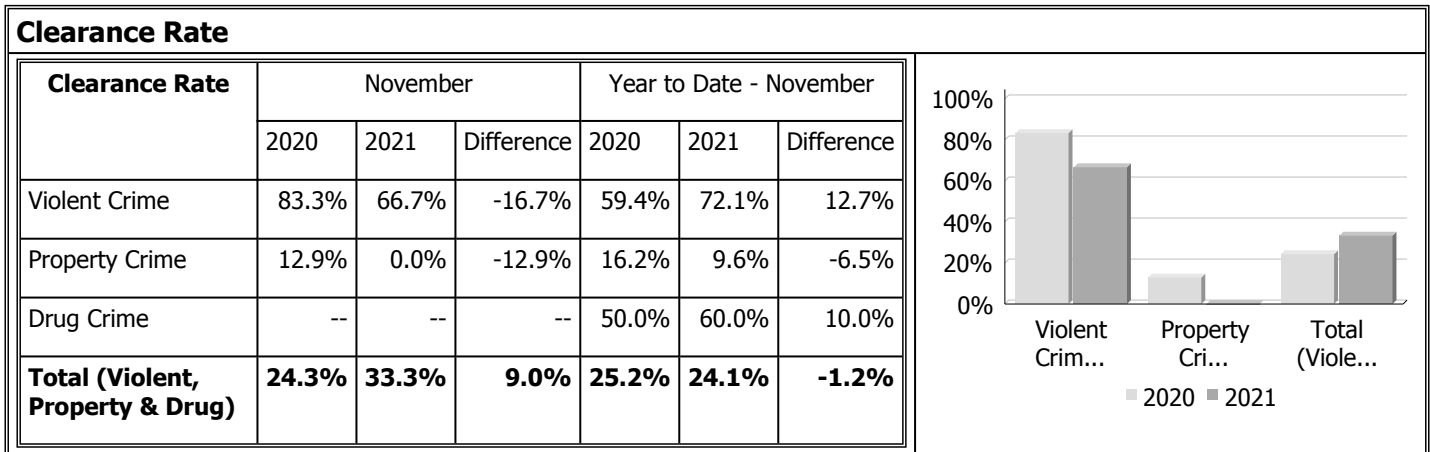
**Data source date:**  
2021/12/18

**Report Generated by:**  
Clark, Paul

**Report Generated on:**  
Dec 21, 2021 11:10:58 AM  
PP-CSC-Operational Planning-4300



**Police Services Board Report for Dunnville**  
**Records Management System**  
**November - 2021**



Data contained within this report is dynamic in nature and numbers will change over time as the Ontario Provincial Police continue to investigate and solve crime.

**Data Utilized**

- Major Crimes
- Niche RMS All Offence Level Business Intelligence Cube

**Detachment:** 6C - HALDIMAND COUNTY

**Location code(s):** 6C00 - HALDIMAND COUNTY, 6C01 - HALDIMAND COUNTY (Haldimand (MI)) (Inactive), 6C70 - [NEW CREDIT] MISSISSAUGAS OF THE NEW CREDIT FN, 6C71 - SIX NATIONS OF THE GRAND RIVER TERRITORY FN

**Area code(s):** 6328 - Dunnville

**Data source date:**

2021/12/18

**Report Generated by:**

Clark, Paul

**Report Generated on:**

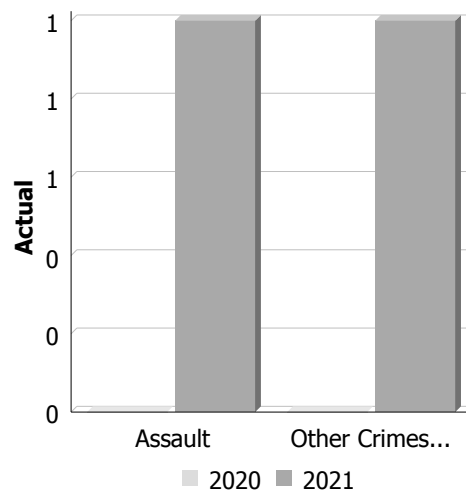
Dec 21, 2021 11:10:58 AM  
 PP-CSC-Operational Planning-4300



**Police Services Board Report for Hagersville**  
**Records Management System**  
**November - 2021**

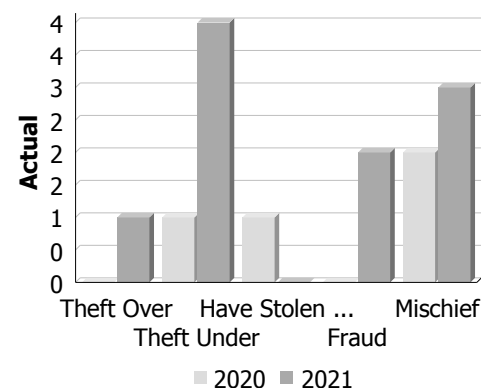
**Violent Crime**

Actual	November			Year to Date - November		
	2020	2021	% Change	2020	2021	% Change
Murder	0	0	--	1	0	-100.0%
Other Offences Causing Death	0	0	--	0	0	--
Attempted Murder	0	0	--	0	0	--
Sexual Assault	0	0	--	4	6	50.0%
Assault	0	1	--	24	16	-33.3%
Abduction	0	0	--	0	0	--
Robbery	0	0	--	0	0	--
Other Crimes Against a Person	0	1	--	7	10	42.9%
<b>Total</b>	<b>0</b>	<b>2</b>	<b>--</b>	<b>36</b>	<b>32</b>	<b>-11.1%</b>



**Property Crime**

Actual	November			Year to Date - November		
	2020	2021	% Change	2020	2021	% Change
Arson	0	0	--	0	0	--
Break & Enter	0	0	--	3	7	133.3%
Theft Over	0	1	--	5	7	40.0%
Theft Under	1	4	300.0%	30	28	-6.7%
Have Stolen Goods	1	0	-100.0%	3	0	-100.0%
Fraud	0	2	--	15	13	-13.3%
Mischief	2	3	50.0%	23	24	4.3%
<b>Total</b>	<b>4</b>	<b>10</b>	<b>150.0%</b>	<b>79</b>	<b>79</b>	<b>0.0%</b>



**Drug Crime**

Actual	November			Year to Date - November		
	2020	2021	% Change	2020	2021	% Change
Possession	0	0	--	0	2	--
Trafficking	0	0	--	0	1	--
Importation and Production	0	0	--	0	0	--
<b>Total</b>	<b>0</b>	<b>0</b>	<b>--</b>	<b>0</b>	<b>3</b>	<b>--</b>



**Detachment:** 6C - HALDIMAND COUNTY

**Location code(s):** 6C00 - HALDIMAND COUNTY, 6C01 - HALDIMAND COUNTY (Haldimand (MI)) (Inactive), 6C70 - [NEW CREDIT] MISSISSAUGAS OF THE NEW CREDIT FN, 6C71 - SIX NATIONS OF THE GRAND RIVER TERRITORY FN

**Area code(s):** 6320 - Hagersville

**Data source date:**  
2021/12/18

**Report Generated by:**  
Clark, Paul

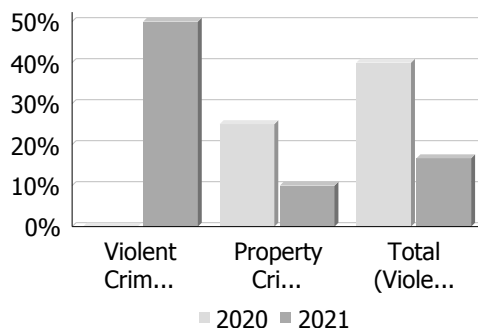
**Report Generated on:**  
Dec 21, 2021 11:12:04 AM  
PP-CSC-Operational Planning-4300



**Police Services Board Report for Hagersville**  
**Records Management System**  
**November - 2021**

**Clearance Rate**

Clearance Rate	November			Year to Date - November		
	2020	2021	Difference	2020	2021	Difference
Violent Crime	--	50.0%	--	63.9%	50.0%	-13.9%
Property Crime	25.0%	10.0%	-15.0%	17.7%	8.9%	-8.9%
Drug Crime	--	--	--	--	100.0%	--
<b>Total (Violent, Property &amp; Drug)</b>	<b>40.0%</b>	<b>16.7%</b>	<b>-23.3%</b>	<b>34.4%</b>	<b>24.1%</b>	<b>-10.3%</b>



Data contained within this report is dynamic in nature and numbers will change over time as the Ontario Provincial Police continue to investigate and solve crime.

**Data Utilized**

- Major Crimes
- Niche RMS All Offence Level Business Intelligence Cube

**Detachment:** 6C - HALDIMAND COUNTY

**Location code(s):** 6C00 - HALDIMAND COUNTY, 6C01 - HALDIMAND COUNTY (Haldimand (MI)) (Inactive), 6C70 - [NEW CREDIT] MISSISSAUGAS OF THE NEW CREDIT FN, 6C71 - SIX NATIONS OF THE GRAND RIVER TERRITORY FN

**Area code(s):** 6320 - Hagersville

**Data source date:**  
2021/12/18

**Report Generated by:**  
Clark, Paul

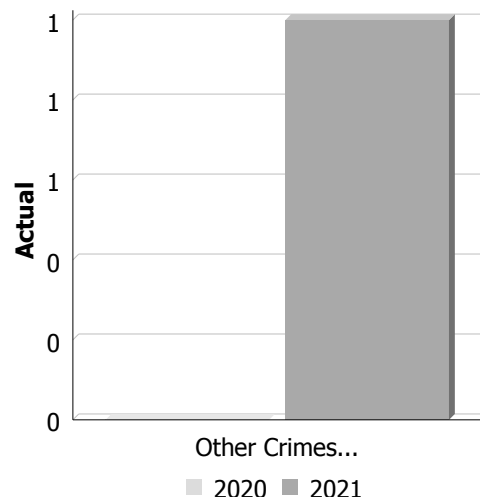
**Report Generated on:**  
Dec 21, 2021 11:12:04 AM  
PP-CSC-Operational Planning-4300



**Police Services Board Report for Jarvis**  
**Records Management System**  
**November - 2021**

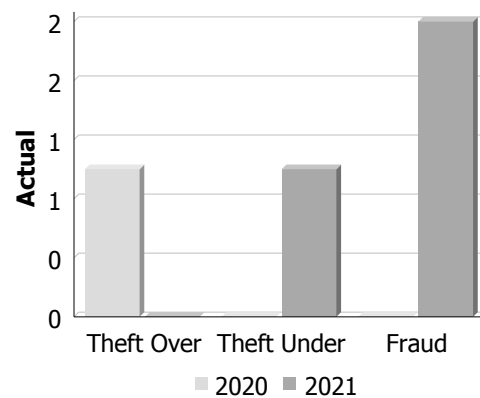
**Violent Crime**

Actual	November			Year to Date - November		
	2020	2021	% Change	2020	2021	% Change
Murder	0	0	--	0	0	--
Other Offences Causing Death	0	0	--	0	0	--
Attempted Murder	0	0	--	0	0	--
Sexual Assault	0	0	--	0	0	--
Assault	0	0	--	3	5	66.7%
Abduction	0	0	--	0	0	--
Robbery	0	0	--	1	0	-100.0%
Other Crimes Against a Person	0	1	--	2	2	0.0%
<b>Total</b>	<b>0</b>	<b>1</b>	<b>--</b>	<b>6</b>	<b>7</b>	<b>16.7%</b>



**Property Crime**

Actual	November			Year to Date - November		
	2020	2021	% Change	2020	2021	% Change
Arson	0	0	--	0	0	--
Break & Enter	0	0	--	0	3	--
Theft Over	1	0	-100.0%	3	3	0.0%
Theft Under	0	1	--	1	4	300.0%
Have Stolen Goods	0	0	--	0	1	--
Fraud	0	2	--	6	6	0.0%
Mischief	0	0	--	12	10	-16.7%
<b>Total</b>	<b>1</b>	<b>3</b>	<b>200.0%</b>	<b>22</b>	<b>27</b>	<b>22.7%</b>



**Drug Crime**

Actual	November			Year to Date - November		
	2020	2021	% Change	2020	2021	% Change
Possession	0	0	--	0	0	--
Trafficking	0	0	--	0	1	--
Importation and Production	0	0	--	0	0	--
<b>Total</b>	<b>0</b>	<b>0</b>	<b>--</b>	<b>0</b>	<b>1</b>	<b>--</b>



**Detachment:** 6C - HALDIMAND COUNTY

**Location code(s):** 6C00 - HALDIMAND COUNTY, 6C01 - HALDIMAND COUNTY (Haldimand (MI)) (Inactive), 6C70 - [NEW CREDIT] MISSISSAUGAS OF THE NEW CREDIT FN, 6C71 - SIX NATIONS OF THE GRAND RIVER TERRITORY FN

**Area code(s):** 6322 - Jarvis

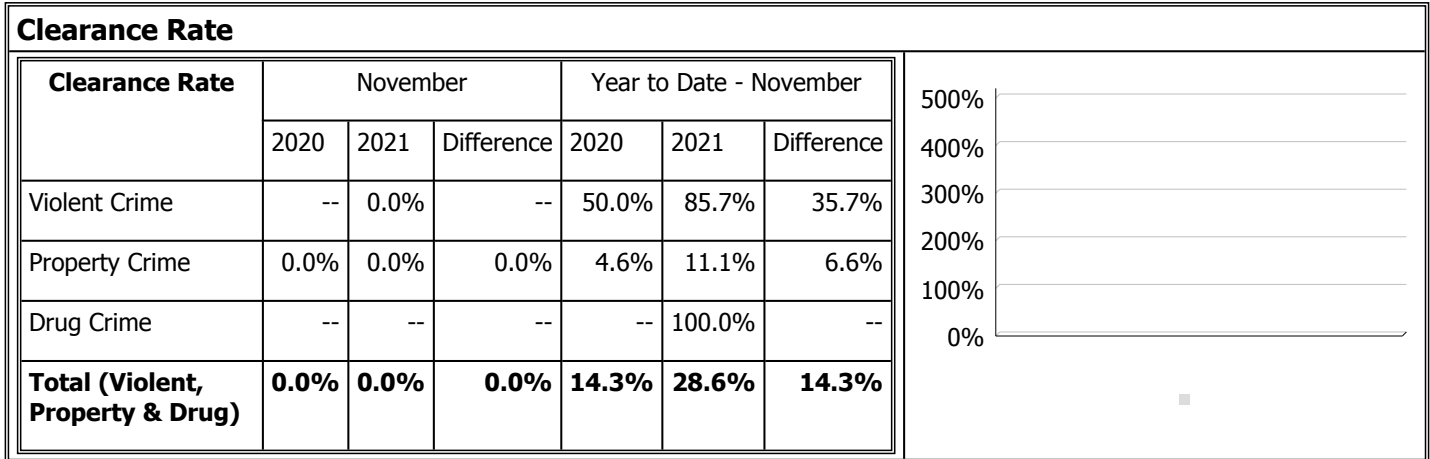
**Data source date:**  
2021/12/18

**Report Generated by:**  
Clark, Paul

**Report Generated on:**  
Dec 21, 2021 11:14:36 AM  
PP-CSC-Operational Planning-4300



**Police Services Board Report for Jarvis**  
**Records Management System**  
**November - 2021**



Data contained within this report is dynamic in nature and numbers will change over time as the Ontario Provincial Police continue to investigate and solve crime.

**Data Utilized**

- Major Crimes
- Niche RMS All Offence Level Business Intelligence Cube

**Detachment:** 6C - HALDIMAND COUNTY

**Location code(s):** 6C00 - HALDIMAND COUNTY, 6C01 - HALDIMAND COUNTY (Haldimand (MI)) (Inactive), 6C70 - [NEW CREDIT] MISSISSAUGAS OF THE NEW CREDIT FN, 6C71 - SIX NATIONS OF THE GRAND RIVER TERRITORY FN

**Area code(s):** 6322 - Jarvis

**Data source date:**  
2021/12/18

**Report Generated by:**  
Clark, Paul

**Report Generated on:**  
Dec 21, 2021 11:14:36 AM  
PP-CSC-Operational Planning-4300





## Calls For Service (CFS) Billing Summary Report

### Haldimand County November - 2021

Billing Categories <i>(Billing categories below do not match traditional crime groupings)</i>		2021				2020			
		November	Year to Date	Time Standard	Year To Date Weighted Hours	November	Year to Date	Time Standard	Year To Date Weighted Hours
Violent Criminal Code	Murder 1st Degree	0	0		0.0	0	1	16.0	16.0
	Sexual Assault With a Weapon	0	1	16.0	16.0	0	0		0.0
	Sexual Assault	2	32	16.0	512.0	4	30	16.0	480.0
	Sexual Interference	0	6	16.0	96.0	0	9	16.0	144.0
	Invitation to Sexual Touching	0	2	16.0	32.0	0	1	16.0	16.0
	Sexual Exploitation	0	0		0.0	0	1	16.0	16.0
	Voyeurism	0	0		0.0	0	4	16.0	64.0
	Non-Consensual Distribution of Intimate Images	0	1	16.0	16.0	0	4	16.0	64.0
	Aggravated Assault-Level 3	0	1	16.0	16.0	0	1	16.0	16.0
	Assault With Weapon or Causing Bodily Harm-Level 2	2	33	16.0	528.0	2	35	16.0	560.0
	Assault-Level 1	8	77	16.0	1,232.0	2	117	16.0	1,872.0
	Using firearm (or imitation) in commission of offence	0	1	16.0	16.0	0	0		0.0
	Assault Peace Officer	0	1	16.0	16.0	0	5	16.0	80.0
	Assault Peace Officer w/weapon Bodily Harm	0	1	16.0	16.0	0	1	16.0	16.0
	Criminal Negligence: Bodily Harm	0	0		0.0	0	1	16.0	16.0
	Other Assaults / Admin Noxious thing	0	1	16.0	16.0	0	0		0.0
	Forcible confinement	0	2	16.0	32.0	0	2	16.0	32.0
	Robbery, With Threat of Violence	0	2	16.0	32.0	1	4	16.0	64.0
	Robbery - Pursesnatch With Violence	0	2	16.0	32.0	0	0		0.0
	Robbery - Other	1	1	16.0	16.0	0	2	16.0	32.0
	Extortion	0	1	16.0	16.0	0	0		0.0
	Criminal Harassment	2	18	16.0	288.0	0	12	16.0	192.0
	Criminal Harassment - Offender Unknown	0	1	16.0	16.0	0	1	16.0	16.0
	Indecent/Harassing Communications	2	9	16.0	144.0	1	3	16.0	48.0
	Utter Threats -Master code	0	4	16.0	64.0	1	3	16.0	48.0
	Utter Threats to Person	5	52	16.0	832.0	5	44	16.0	704.0





## Calls For Service (CFS) Billing Summary Report

### Haldimand County November - 2021

Billing Categories (Billing categories below do not match traditional crime groupings)		2021				2020			
		November	Year to Date	Time Standard	Year To Date Weighted Hours	November	Year to Date	Time Standard	Year To Date Weighted Hours
Violent Criminal Code	Utter Threats to Person -Police Officer	0	1	16.0	16.0	0	0		0.0
	Utter Threats to Person -Government Employee (non-police)	0	0		0.0	1	1	16.0	16.0
	Mischief - Cause Danager to Life	0	1	16.0	16.0	0	1	16.0	16.0
	<b>Total</b>	<b>22</b>	<b>251</b>	<b>16.0</b>	<b>4,016.0</b>	<b>17</b>	<b>283</b>	<b>16.0</b>	<b>4,528.0</b>
Property Crime Violations	Arson - Auto	0	1	6.5	6.5	0	1	6.5	6.5
	Arson - Building	0	1	6.5	6.5	0	4	6.5	26.0
	Arson - Others	0	0		0.0	0	2	6.5	13.0
	Break & Enter	4	66	6.5	429.0	5	87	6.5	565.5
	Unlawful in a dwelling house	0	0		0.0	1	4	6.5	26.0
	Break & Enter - steal firearm from motor vehicle	0	0		0.0	1	1	6.5	6.5
	Theft Over -master code	0	1	6.5	6.5	0	0		0.0
	Theft Over - Construction Site	0	2	6.5	13.0	0	0		0.0
	Theft Over - Building	0	0		0.0	0	1	6.5	6.5
	Theft Over - Trailers	1	4	6.5	26.0	1	12	6.5	78.0
	Theft Over - Other Theft	0	5	6.5	32.5	1	10	6.5	65.0
	Theft Over - Boat (Vessel)	0	3	6.5	19.5	0	4	6.5	26.0
	Theft Over - Boat Motor	0	1	6.5	6.5	0	0		0.0
	Theft of - Mail	0	1	6.5	6.5	1	4	6.5	26.0
	Theft FROM Motor Vehicle Over \$5,000	0	5	6.5	32.5	0	1	6.5	6.5
	Theft of Motor Vehicle	1	38	6.5	247.0	2	41	6.5	266.5
	Theft of - Automobile	1	10	6.5	65.0	0	12	6.5	78.0
	Theft of - Trucks	0	18	6.5	117.0	1	39	6.5	253.5
	Theft of - Motorcycles	0	2	6.5	13.0	0	1	6.5	6.5
	Theft of - Snow Vehicles	0	2	6.5	13.0	0	2	6.5	13.0
	Theft of - All Terrain Vehicles	0	10	6.5	65.0	2	17	6.5	110.5
	Theft of - Farm Vehicles	0	0		0.0	0	1	6.5	6.5
	Theft of - Buses	0	0		0.0	0	1	6.5	6.5





## Calls For Service (CFS) Billing Summary Report

### Haldimand County November - 2021

Billing Categories <i>(Billing categories below do not match traditional crime groupings)</i>		2021				2020			
		November	Year to Date	Time Standard	Year To Date Weighted Hours	November	Year to Date	Time Standard	Year To Date Weighted Hours
Property Crime Violations	Theft of - Construction Vehicles	1	2	6.5	13.0	1	3	6.5	19.5
	Theft of - Other Motor Vehicles	0	0		0.0	0	3	6.5	19.5
	Theft Under -master code	1	10	6.5	65.0	0	9	6.5	58.5
	Theft under - Farm Equipment	0	1	6.5	6.5	0	1	6.5	6.5
	Theft Under - Construction Site	3	12	6.5	78.0	0	0		0.0
	Theft under - Bicycles	0	7	6.5	45.5	2	14	6.5	91.0
	Theft under - Building	0	1	6.5	6.5	0	1	6.5	6.5
	Theft under - Persons	0	0		0.0	0	2	6.5	13.0
	Theft under - Trailers	0	7	6.5	45.5	1	8	6.5	52.0
	Theft under - Other Theft	5	89	6.5	578.5	7	82	6.5	533.0
	Theft under - Boat (Vessel)	0	0		0.0	0	3	6.5	19.5
	Theft under - Boat Motor	0	0		0.0	0	1	6.5	6.5
	Theft Under - Gasoline Drive-off	0	28	6.5	182.0	5	58	6.5	377.0
	Theft FROM Motor Vehicle Under \$5,000	4	66	6.5	429.0	9	84	6.5	546.0
	Theft Under \$5,000 [SHOPLIFTING]	3	31	6.5	201.5	4	32	6.5	208.0
	Possession of Stolen Goods over \$5,000	0	12	6.5	78.0	1	8	6.5	52.0
	Possession of Stolen Goods under \$5,000	0	6	6.5	39.0	1	5	6.5	32.5
	Fraud -Master code	0	14	6.5	91.0	0	8	6.5	52.0
	Fraud - Steal/Forge/Poss./ Use Credit Card	1	11	6.5	71.5	1	13	6.5	84.5
	Fraud - False Pretence <= \$5,000	0	3	6.5	19.5	1	4	6.5	26.0
	Fraud - Forgery & Uttering	0	1	6.5	6.5	1	2	6.5	13.0
	Fraud - Fraud through mails	0	5	6.5	32.5	1	4	6.5	26.0
	Fraud -Money/ property/security > \$5,000	0	12	6.5	78.0	2	8	6.5	52.0
	Fraud -Money/ property/security <= \$5,000	3	39	6.5	253.5	2	36	6.5	234.0





## Calls For Service (CFS) Billing Summary Report

### Haldimand County November - 2021

Billing Categories <i>(Billing categories below do not match traditional crime groupings)</i>		2021				2020			
		November	Year to Date	Time Standard	Year To Date Weighted Hours	November	Year to Date	Time Standard	Year To Date Weighted Hours
Property Crime Violations	Fraud - Transportation	0	0		0.0	1	2	6.5	13.0
	Fraud - Welfare benefits	0	1	6.5	6.5	0	0		0.0
	Fraud - Other	3	56	6.5	364.0	4	63	6.5	409.5
	Personation with Intent (fraud)	1	1	6.5	6.5	1	3	6.5	19.5
	False Pretence -other	0	1	6.5	6.5	1	1	6.5	6.5
	Breach of Trust (fraud-corruption)	0	0		0.0	0	1	6.5	6.5
	Fraud - False Pretence > \$5,000	0	1	6.5	6.5	0	1	6.5	6.5
	Identity Theft	0	0		0.0	0	1	6.5	6.5
	Identity Fraud	0	4	6.5	26.0	0	6	6.5	39.0
	Mischief - master code	10	155	6.5	1,007.5	21	181	6.5	1,176.5
	Mischief [Graffiti - Gang Related]	0	1	6.5	6.5	0	0		0.0
	Mischief [Graffiti - Non Gang Related]	0	9	6.5	58.5	1	15	6.5	97.5
	Mischief with Data	0	1	6.5	6.5	0	0		0.0
	Willful act/omission likely to cause mischief	1	3	6.5	19.5	1	3	6.5	19.5
	Interfere with lawful use, enjoyment of property	0	7	6.5	45.5	5	14	6.5	91.0
	Mischief Relating to War Memorials	0	1	6.5	6.5	0	0		0.0
	Property Damage	0	26	6.5	169.0	3	31	6.5	201.5
	<b>Total</b>	<b>43</b>	<b>794</b>	<b>6.5</b>	<b>5,161.0</b>	<b>92</b>	<b>956</b>	<b>6.5</b>	<b>6,214.0</b>
Other Criminal Code Violations (Excluding traffic)	Possess Firearm while prohibited	0	1	7.8	7.8	0	0		0.0
	Offensive Weapons-Possession of Weapons	2	4	7.8	31.2	1	5	7.8	39.0
	Offensive Weapons-Carry concealed	0	2	7.8	15.6	0	1	7.8	7.8
	Offensive Weapons-In Vehicle	0	0		0.0	0	1	7.8	7.8
	Offensive Weapons-Prohibited	0	1	7.8	7.8	0	1	7.8	7.8
	Offensive Weapons-Other Offensive Weapons	0	3	7.8	23.4	1	2	7.8	15.6
	Offensive Weapons-Other Weapons Offences	0	4	7.8	31.2	3	9	7.8	70.2





## Calls For Service (CFS) Billing Summary Report

### Haldimand County November - 2021

Billing Categories <i>(Billing categories below do not match traditional crime groupings)</i>		2021				2020			
		November	Year to Date	Time Standard	Year To Date Weighted Hours	November	Year to Date	Time Standard	Year To Date Weighted Hours
Other Criminal Code Violations (Excluding traffic)	Bail Violations - Master code	0	3	7.8	23.4	0	3	7.8	23.4
	Bail Violations - Fail To Comply	5	60	7.8	468.0	7	40	7.8	312.0
	Bail Violations - Fail To Appear	0	2	7.8	15.6	0	0		0.0
	Bail Violations - Others	0	4	7.8	31.2	0	6	7.8	46.8
	Bail Violations - Recognizance	0	0		0.0	0	1	7.8	7.8
	Counterfeit Money - Master code	0	2	7.8	15.6	0	4	7.8	31.2
	Possession Of Counterfeit Money	0	1	7.8	7.8	0	0		0.0
	Uttering Counterfeit Money	0	2	7.8	15.6	0	2	7.8	15.6
	Counterfeit Money - Others	0	3	7.8	23.4	0	0		0.0
	Disturb the Peace	2	33	7.8	257.4	1	22	7.8	171.6
	Indecent acts -Master code	0	2	7.8	15.6	0	1	7.8	7.8
	Indecent acts -Other	0	1	7.8	7.8	0	4	7.8	31.2
	Indecent acts - exposure to person under 14	1	1	7.8	7.8	0	0		0.0
	Child Pornography - Master code	0	1	7.8	7.8	0	1	7.8	7.8
	Child Pornography - Possess child pornography	0	0		0.0	0	3	7.8	23.4
	Child Pornography - Making or distributing	0	0		0.0	0	2	7.8	15.6
	Public Morals	0	1	7.8	7.8	0	4	7.8	31.2
	Obstruct Public Peace Officer	0	1	7.8	7.8	1	5	7.8	39.0
	Trespass at Night	0	1	7.8	7.8	1	3	7.8	23.4
	Breach of Probation	1	18	7.8	140.4	2	30	7.8	234.0
	Utter Threats to Property / Animals	1	1	7.8	7.8	0	1	7.8	7.8
	Offensive Weapons-Careless use of firearms	0	1	7.8	7.8	1	2	7.8	15.6
	Disobey court order/Misconduct executing process	0	9	7.8	70.2	7	28	7.8	218.4
	Public mischief - mislead peace officer	0	2	7.8	15.6	0	3	7.8	23.4
	Contraband Tobacco	0	0		0.0	0	1	7.8	7.8





## Calls For Service (CFS) Billing Summary Report

### Haldimand County November - 2021

Billing Categories <i>(Billing categories below do not match traditional crime groupings)</i>		2021				2020			
		November	Year to Date	Time Standard	Year To Date Weighted Hours	November	Year to Date	Time Standard	Year To Date Weighted Hours
Other Criminal Code Violations (Excluding traffic)	Common nuisance	0	1	7.8	7.8	0	0		0.0
	Interception/disclosure of communication	0	1	7.8	7.8	0	0		0.0
	Other Criminal Code * Sec.215 - Sec.319	0	0		0.0	0	1	7.8	7.8
	Utter Threats to damage property	0	3	7.8	23.4	1	2	7.8	15.6
	Utter Threats to injure animal	0	0		0.0	0	1	7.8	7.8
	Possession of Burglary Tools	0	0		0.0	0	1	7.8	7.8
	Animals - Kill or injure	0	1	7.8	7.8	0	2	7.8	15.6
	Animals - Cruelty	0	2	7.8	15.6	0	3	7.8	23.4
	Offences Related to Currency	0	1	7.8	7.8	0	0		0.0
	<b>Total</b>	<b>12</b>	<b>173</b>	<b>7.8</b>	<b>1,349.4</b>	<b>26</b>	<b>195</b>	<b>7.8</b>	<b>1,521.0</b>
Drug Possession	Possession Heroin	0	1	6.5	6.5	0	0		0.0
	Possession Cocaine	0	3	6.5	19.5	0	3	6.5	19.5
	Possession Other Controlled Drugs and Substance Act	0	4	6.5	26.0	1	2	6.5	13.0
	Possession - Methamphetamine (Crystal Meth)	0	6	6.5	39.0	0	3	6.5	19.5
	Possession û Opioid (other than heroin)	0	3	6.5	19.5	1	2	6.5	13.0
	Drug related occurrence	0	28	6.5	182.0	1	34	6.5	221.0
	<b>Total</b>	<b>0</b>	<b>45</b>	<b>6.5</b>	<b>292.5</b>	<b>3</b>	<b>44</b>	<b>6.5</b>	<b>286.0</b>
Drugs	Trafficking Cocaine	0	2	45.9	91.8	0	2	45.9	91.8
	Trafficking Other Controlled Drugs and Substance Act	0	2	45.9	91.8	0	1	45.9	45.9
	Trafficking - Methamphetamine (Crystal Meth)	0	1	45.9	45.9	0	1	45.9	45.9
	Trafficking û Opioid (other than heroin)	0	1	45.9	45.9	0	0		0.0
	Production - Other Controlled Drugs & Substances	0	1	45.9	45.9	0	0		0.0
	Possession of cannabis for purpose of selling	0	0		0.0	0	2	45.9	91.8
	Cultivate, propagate or harvest cannabis by adult	0	1	45.9	45.9	0	0		0.0





## Calls For Service (CFS) Billing Summary Report

### Haldimand County November - 2021

Billing Categories <i>(Billing categories below do not match traditional crime groupings)</i>		2021				2020			
		November	Year to Date	Time Standard	Year To Date Weighted Hours	November	Year to Date	Time Standard	Year To Date Weighted Hours
Drugs	DRUG Operation - Residential Grow [Indoor]	0	0		0.0	0	1	45.9	45.9
	<b>Total</b>	<b>0</b>	<b>8</b>	<b>45.9</b>	<b>367.2</b>	<b>0</b>	<b>7</b>	<b>45.9</b>	<b>321.3</b>
Statutes & Acts	Landlord/Tenant	3	101	3.4	343.4	7	90	3.4	306.0
	Mental Health Act	17	137	3.4	465.8	12	102	3.4	346.8
	Mental Health Act - No contact with Police	4	13	3.4	44.2	0	2	3.4	6.8
	Mental Health Act - Attempt Suicide	0	18	3.4	61.2	3	28	3.4	95.2
	Mental Health Act - Threat of Suicide	4	59	3.4	200.6	1	50	3.4	170.0
	Mental Health Act - Voluntary Transport	2	24	3.4	81.6	2	25	3.4	85.0
	Mental Health Act - Placed on Form	5	21	3.4	71.4	2	21	3.4	71.4
	Mental Health Act - Apprehension	3	31	3.4	105.4	1	5	3.4	17.0
	Custody Dispute	0	0		0.0	0	1	3.4	3.4
	Trespass To Property Act	9	160	3.4	544.0	7	147	3.4	499.8
	Family Law Act - Other	0	0		0.0	0	1	3.4	3.4
	<b>Total</b>	<b>47</b>	<b>564</b>	<b>3.4</b>	<b>1,917.6</b>	<b>35</b>	<b>472</b>	<b>3.4</b>	<b>1,604.8</b>
Operational	Animal -Master code	0	1	3.6	3.6	1	5	3.6	18.0
	Animal - Bear Complaint	0	1	3.6	3.6	0	0		0.0
	Animal - Left in Vehicle	0	8	3.6	28.8	0	7	3.6	25.2
	Animal Rabid	0	2	3.6	7.2	0	1	3.6	3.6
	Animal Bite	0	8	3.6	28.8	1	12	3.6	43.2
	Animal Stray	1	35	3.6	126.0	3	33	3.6	118.8
	Animal Injured	1	20	3.6	72.0	4	19	3.6	68.4
	Animal - Other	1	13	3.6	46.8	0	13	3.6	46.8
	Animal - Dog Owners Liability Act	0	2	3.6	7.2	0	6	3.6	21.6
	Domestic Disturbance	29	289	3.6	1,040.4	25	336	3.6	1,209.6
	Suspicious Person	21	256	3.6	921.6	38	370	3.6	1,332.0
	Phone -Master code	0	2	3.6	7.2	0	11	3.6	39.6
	Phone -Nuisance - No Charges Laid	3	20	3.6	72.0	2	29	3.6	104.4
	Phone -Obscene - No Charges Laid	0	1	3.6	3.6	1	2	3.6	7.2
	Phone -Threatening - No Charges Laid	0	9	3.6	32.4	1	3	3.6	10.8





## Calls For Service (CFS) Billing Summary Report

### Haldimand County November - 2021

Billing Categories <i>(Billing categories below do not match traditional crime groupings)</i>		2021				2020			
		November	Year to Date	Time Standard	Year To Date Weighted Hours	November	Year to Date	Time Standard	Year To Date Weighted Hours
Operational	Phone -Other - No Charges Laid	0	2	3.6	7.2	0	8	3.6	28.8
	Text- related Incident (Texting)	0	1	3.6	3.6	0	0		0.0
	Fire - Building	0	15	3.6	54.0	3	21	3.6	75.6
	Fire - Vehicle	1	28	3.6	100.8	1	20	3.6	72.0
	Fire - Other	0	15	3.6	54.0	4	18	3.6	64.8
	Insecure Condition - Master code	1	10	3.6	36.0	2	14	3.6	50.4
	Insecure Condition - Building	0	2	3.6	7.2	0	1	3.6	3.6
	Missing Person - Master code	0	3	3.6	10.8	0	0		0.0
	Missing Person under 12	0	3	3.6	10.8	0	8	3.6	28.8
	Missing Person 12 & older	1	14	3.6	50.4	1	27	3.6	97.2
	Missing Person Located Under 12	0	5	3.6	18.0	0	6	3.6	21.6
	Missing Person Located 12 & older	3	18	3.6	64.8	1	19	3.6	68.4
	Noise Complaint - Master code	7	147	3.6	529.2	12	195	3.6	702.0
	Noise Complaint - Vehicle	0	0		0.0	1	3	3.6	10.8
	Noise Complaint - Residence	0	14	3.6	50.4	2	14	3.6	50.4
	Noise Complaint - Business	0	0		0.0	0	1	3.6	3.6
	Noise Complaint - Animal	4	15	3.6	54.0	0	15	3.6	54.0
	Noise Complaint - Others	0	6	3.6	21.6	1	14	3.6	50.4
	Accident - non-MVC - Master code	0	5	3.6	18.0	0	6	3.6	21.6
	Accident - non-MVC - Industrial	0	1	3.6	3.6	0	0		0.0
	Accident - non-MVC - Construction Site	0	0		0.0	0	1	3.6	3.6
	Accident - non-MVC - Commercial	0	1	3.6	3.6	0	2	3.6	7.2
	Accident - non-MVC - Residential	0	2	3.6	7.2	0	1	3.6	3.6
	Accident -non MVC - Others	0	1	3.6	3.6	0	1	3.6	3.6
	Found Property - Master code	9	83	3.6	298.8	3	78	3.6	280.8
	Found - License Plate	0	4	3.6	14.4	0	5	3.6	18.0





## Calls For Service (CFS) Billing Summary Report

### Haldimand County November - 2021

Billing Categories (Billing categories below do not match traditional crime groupings)		2021				2020			
		November	Year to Date	Time Standard	Year To Date Weighted Hours	November	Year to Date	Time Standard	Year To Date Weighted Hours
Operational	Found - Vehicle Accessories	0	2	3.6	7.2	0	2	3.6	7.2
	Found-Personal Accessories	0	6	3.6	21.6	0	9	3.6	32.4
	Found-Household Property	1	5	3.6	18.0	0	1	3.6	3.6
	Found-Jewellery	1	1	3.6	3.6	0	0		0.0
	Found-Radio,TV,Sound-Reprod. Equip.	0	2	3.6	7.2	0	2	3.6	7.2
	Found-Sporting Goods, Hobby Equip.	0	1	3.6	3.6	0	0		0.0
	Found-Machinery & Tools	0	0		0.0	0	1	3.6	3.6
	Found-Bicycles	0	1	3.6	3.6	0	2	3.6	7.2
	Found - Gun	0	0		0.0	0	1	3.6	3.6
	Found-Others	0	5	3.6	18.0	1	10	3.6	36.0
	Lost Property -Master code	4	20	3.6	72.0	0	22	3.6	79.2
	Lost License Plate	0	6	3.6	21.6	1	9	3.6	32.4
	Lost-Personal Accessories	0	9	3.6	32.4	1	7	3.6	25.2
	Lost-Household Property	0	3	3.6	10.8	0	1	3.6	3.6
	Lost-Jewellery	0	1	3.6	3.6	0	0		0.0
	Lost-Radio,TV,Sound-Reprod. Equip.	0	2	3.6	7.2	0	1	3.6	3.6
	Lost-Sporting Goods, Hobby Equip.	0	0		0.0	1	1	3.6	3.6
	Lost - Gun	0	1	3.6	3.6	0	0		0.0
	Lost-Others	0	5	3.6	18.0	0	5	3.6	18.0
	Sudden Death - Accidental	0	2	3.6	7.2	0	0		0.0
	Sudden Death - Drowning	0	1	3.6	3.6	0	2	3.6	7.2
	Sudden Death - Suicide	0	8	3.6	28.8	0	3	3.6	10.8
	Sudden Death - Natural Causes	4	27	3.6	97.2	5	43	3.6	154.8
	Sudden Death - Others	1	5	3.6	18.0	0	5	3.6	18.0
	Sudden Death - Apparent Overdose-Overdose	0	3	3.6	10.8	1	5	3.6	18.0
	Suspicious Vehicle	13	208	3.6	748.8	26	274	3.6	986.4
	Trouble with Youth	8	133	3.6	478.8	8	114	3.6	410.4





## Calls For Service (CFS) Billing Summary Report

### Haldimand County November - 2021

Billing Categories (Billing categories below do not match traditional crime groupings)		2021				2020			
		November	Year to Date	Time Standard	Year To Date Weighted Hours	November	Year to Date	Time Standard	Year To Date Weighted Hours
Operational	Medical Assistance - Other	0	0		0.0	0	4	3.6	14.4
	Vehicle Recovered - Master code	1	2	3.6	7.2	0	0		0.0
	Vehicle Recovered - Automobile	3	19	3.6	68.4	0	16	3.6	57.6
	Vehicle Recovered - Trucks	0	14	3.6	50.4	1	26	3.6	93.6
	Vehicle Recovered - All Terrain Veh	0	1	3.6	3.6	0	0		0.0
	Vehicle Recovered - Farm Vehicles	0	1	3.6	3.6	0	0		0.0
	Vehicle Recovered - Constr. Vehicle	0	3	3.6	10.8	0	1	3.6	3.6
	Vehicle Recovered - Other	0	4	3.6	14.4	0	2	3.6	7.2
	Unwanted Persons	6	112	3.6	403.2	10	88	3.6	316.8
	Neighbour Dispute	16	273	3.6	982.8	25	234	3.6	842.4
	By-Law -Master code	1	10	3.6	36.0	0	12	3.6	43.2
	Noise By-Law	0	3	3.6	10.8	0	5	3.6	18.0
	Dogs By-Law	0	1	3.6	3.6	0	0		0.0
	Firearms (Discharge) By-Law	0	1	3.6	3.6	0	2	3.6	7.2
	Loitering By-Law	0	0		0.0	0	1	3.6	3.6
	Other Municipal By-Laws	6	58	3.6	208.8	5	79	3.6	284.4
	Fireworks By-Law	0	1	3.6	3.6	0	1	3.6	3.6
	Traffic By-Law	1	16	3.6	57.6	3	28	3.6	100.8
	Overdose/Suspected Overdose	0	1	3.6	3.6	0	1	3.6	3.6
	Overdose/Suspected Overdose - Opioid Related	0	1	3.6	3.6	0	2	3.6	7.2
	Assist Fire Department	1	15	3.6	54.0	0	15	3.6	54.0
	Assist Public	53	829	3.6	2,984.4	94	1,131	3.6	4,071.6
	Distressed/Overdue Motorist	1	5	3.6	18.0	1	14	3.6	50.4
	Compassionate Message	0	1	3.6	3.6	0	0		0.0
	Family Dispute	21	272	3.6	979.2	18	253	3.6	910.8
	Suspicious Package	0	0		0.0	0	1	3.6	3.6
	Protest - Demonstration	0	3	3.6	10.8	0	6	3.6	21.6
	<b>Total</b>	<b>224</b>	<b>3,165</b>	<b>3.6</b>	<b>11,394.0</b>	<b>308</b>	<b>3,767</b>	<b>3.6</b>	<b>13,561.2</b>





## Calls For Service (CFS) Billing Summary Report

### Haldimand County November - 2021

Billing Categories (Billing categories below do not match traditional crime groupings)		2021				2020			
		November	Year to Date	Time Standard	Year To Date Weighted Hours	November	Year to Date	Time Standard	Year To Date Weighted Hours
Operational2	False Alarm-Accidental Trip	0	2	1.3	2.6	0	2	1.3	2.6
	False Alarm-Malfunction	0	0		0.0	0	1	1.3	1.3
	False Holdup Alarm-Accidental Trip	3	30	1.3	39.0	3	31	1.3	40.3
	False Alarm -Others	25	166	1.3	215.8	17	239	1.3	310.7
	False Alarm - Cancelled	0	1	1.3	1.3	0	3	1.3	3.9
	Keep the Peace	17	170	1.3	221.0	12	192	1.3	249.6
	911 call / 911 hang up	13	189	1.3	245.7	24	162	1.3	210.6
	911 hang up - Pocket Dial	0	3	1.3	3.9	0	0		0.0
	911 call - Dropped Cell	6	96	1.3	124.8	9	103	1.3	133.9
	<b>Total</b>	<b>64</b>	<b>657</b>	<b>1.3</b>	<b>854.1</b>	<b>65</b>	<b>733</b>	<b>1.3</b>	<b>952.9</b>
Traffic	MVC (MOTOR VEHICLE COLLISION) -Master code	0	1	3.4	3.4	0	1	3.4	3.4
	MVC - Personal Injury (MOTOR VEHICLE COLLISION)	3	63	3.4	214.2	8	81	3.4	275.4
	MVC - Prop. Dam. Non Reportable	10	109	3.4	370.6	17	169	3.4	574.6
	MVC - Prop. Dam. Reportable (MOTOR VEHICLE COLLISION)	63	356	3.4	1,210.4	52	330	3.4	1,122.0
	MVC - Prop. Dam. Failed to Remain (MOTOR VEHICLE COLLISION)	3	32	3.4	108.8	3	49	3.4	166.6
	MVC - Pers. Inj. Failed To Remain (MOTOR VEHICLE COLLISION)	1	3	3.4	10.2	0	2	3.4	6.8
	MVC - Fatal (MOTOR VEHICLE COLLISION)	0	2	3.4	6.8	0	2	3.4	6.8
	MVC - Others (MOTOR VEHICLE COLLISION)	0	8	3.4	27.2	0	0		0.0
	Road Rage	0	0		0.0	0	1	3.4	3.4
	<b>Total</b>	<b>80</b>	<b>574</b>	<b>3.4</b>	<b>1,951.6</b>	<b>80</b>	<b>635</b>	<b>3.4</b>	<b>2,159.0</b>
<b>Total</b>		<b>492</b>	<b>6,231</b>		<b>27,303.4</b>	<b>626</b>	<b>7,092</b>		<b>31,148.2</b>





## Calls For Service (CFS) Billing Summary Report

### Haldimand County November - 2021

Billing Categories <i>(Billing categories below do not match traditional crime groupings)</i>	2021				2020			
	November	Year to Date	Time Standard	Year To Date Weighted Hours	November	Year to Date	Time Standard	Year To Date Weighted Hours
Violent Criminal Code	22	251	16.0	4,016.0	17	283	16.0	4,528.0
Property Crime Violations	43	794	6.5	5,161.0	92	956	6.5	6,214.0
Other Criminal Code Violations (Excluding traffic)	12	173	7.8	1,349.4	26	195	7.8	1,521.0
Drug Possession	0	45	6.5	292.5	3	44	6.5	286.0
Drugs	0	8	45.9	367.2	0	7	45.9	321.3
Statutes & Acts	47	564	3.4	1,917.6	35	472	3.4	1,604.8
Operational	224	3,165	3.6	11,394.0	308	3,767	3.6	13,561.2
Operational2	64	657	1.3	854.1	65	733	1.3	952.9
Traffic	80	574	3.4	1,951.6	80	635	3.4	2,159.0
<b>Total</b>	<b>492</b>	<b>6,231</b>		<b>27,303.4</b>	<b>626</b>	<b>7,092</b>		<b>31,148.2</b>