

## THE CORPORATION OF HALDIMAND COUNTY

By-law Number -HC/21

**Being a by-law to amend Zoning By-law HC 1-2020 to  
update mapping for the property known as 870  
Townline Road West, North Cayuga**

**WHEREAS** Haldimand County is authorized to enact this by-law, by virtue of the provisions of Section 34 of the *Planning Act*, R.S.O. 1990, C. P13, as amended;

**AND WHEREAS** this by-law conforms to the Haldimand County Official Plan,

**NOW THEREFORE, the Council of The Corporation of Haldimand County enacts as follows:**

1. **THAT** Schedule "A" of By-law HC 1-2020, as amended, is hereby further amended by changing the zoning on subject lands identified as Part 1 and Part 3 on Map "A" and Map "B" (attached to and forming part of this by-law) from Agricultural (A) Zone to Open Space (OS) zone.
2. **AND THAT** this by-law shall come into force and effect on the date of passing.

READ a first and second time this 13<sup>th</sup> day of December, 2021.

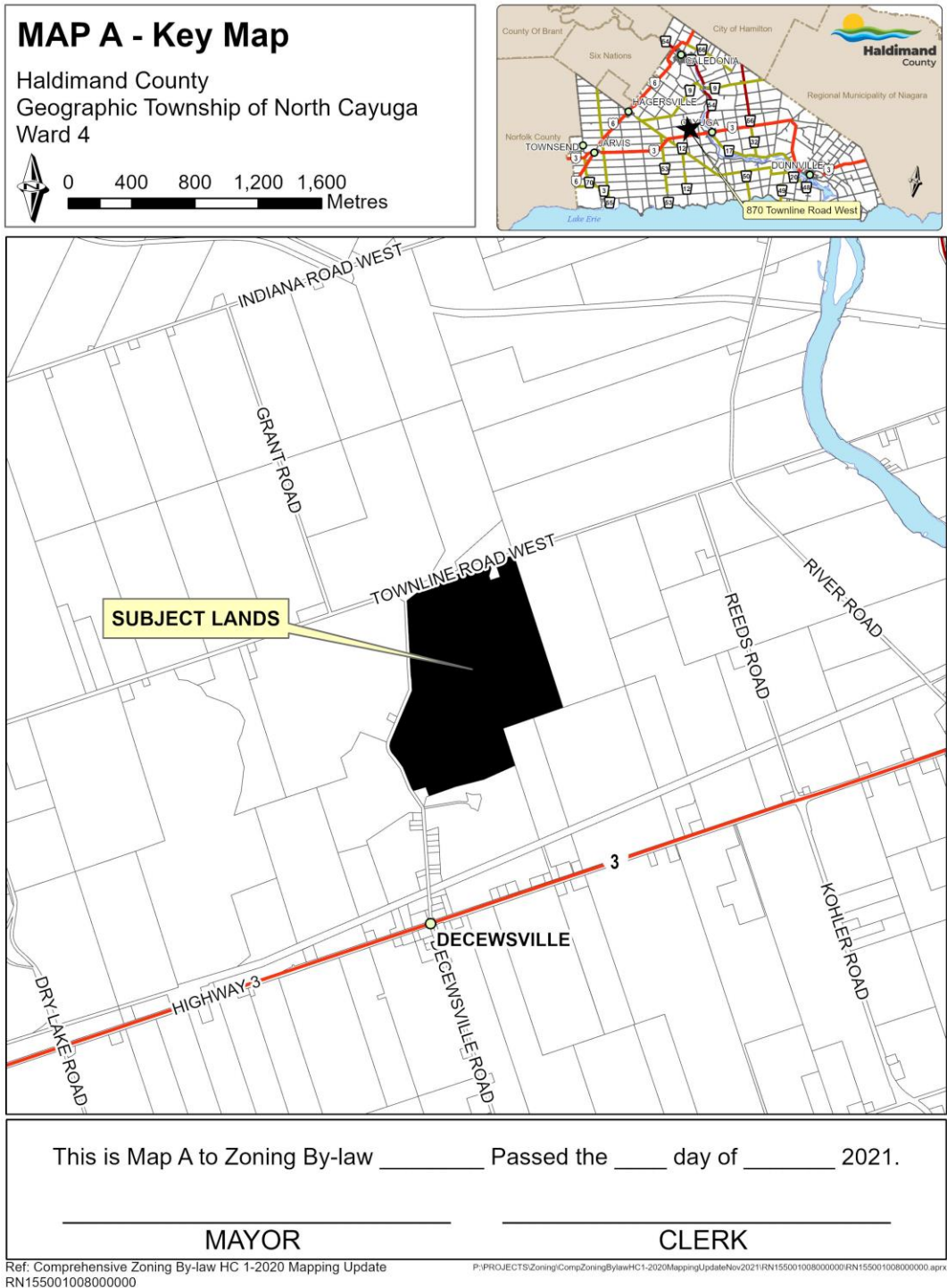
READ a third time and finally passed this 13<sup>th</sup> day of December, 2021.

---

MAYOR

---



DEPUTY CLERK



**MAP B - Detail Map**

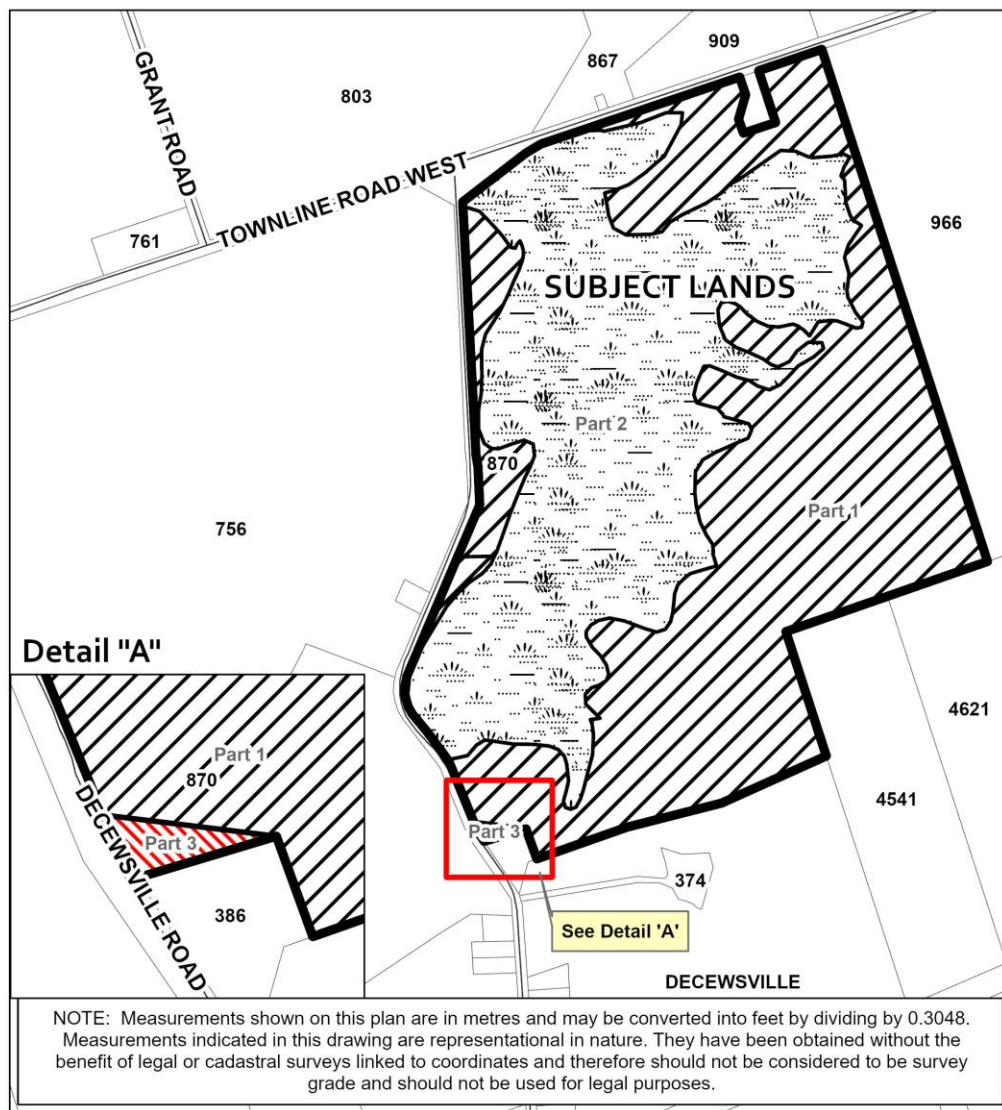
Haldimand County

Geographic Township of North Cayuga, Ward 4

SCALE: 1:10,000

0 100 200 300 400 Metres



This is Map B to Zoning By-law \_\_\_\_\_ Passed the \_\_\_\_ day of \_\_\_\_\_ 2021.

\_\_\_\_\_  
MAYOR

\_\_\_\_\_  
CLERK

Ref: Comprehensive Zoning By-law HC 1-2020 Mapping Update RN 155001008000000

**PURPOSE AND EFFECT OF BY-LAW -HC/21**

The subject lands are legally described as Concession 1 NTR, Part Lot 20, Geographic Township of North Cayuga and known municipally as 870 Townline Road West.

The purpose of this by-law is to rezone Parts 1 and 3 of the subject lands from Agricultural (A) Zone to Open Space (OS) zone to reflect the function of the parcel.

Report Number: PDD-54-2021  
Roll No.: 2810155001008000000