

## THE CORPORATION OF HALDIMAND COUNTY

By-law Number \_\_\_\_-HC/21

**Being a by-law to amend Zoning By-law HC 1-2020 by  
Haldimand County.**

**WHEREAS** Haldimand County is authorized to enact this by-law, by virtue of the provisions of Section 34 of the *Planning Act*, R.S.O. 1990, C. P13, as amended;

**AND WHEREAS** this by-law conforms to the Haldimand County Official Plan;

**NOW THEREFORE, the Council of The Corporation of Haldimand County enacts as follows:**

1. **THAT** Schedule "A" of By-Law HC 1-2020, as amended, is hereby further amended by changing the zoning on subject lands on Map "A" and Map "B" (attached to and forming part of this By-Law) from Development (D) *Zone* to Urban Residential Type 1 (R1-A) *zone*.
2. That the effective date of this By-law shall be the date of passage thereof.

READ a first and second time this 13<sup>th</sup> day of December, 2021.

READ a third time and finally passed this 13<sup>th</sup> day of December, 2021.

---

MAYOR

---

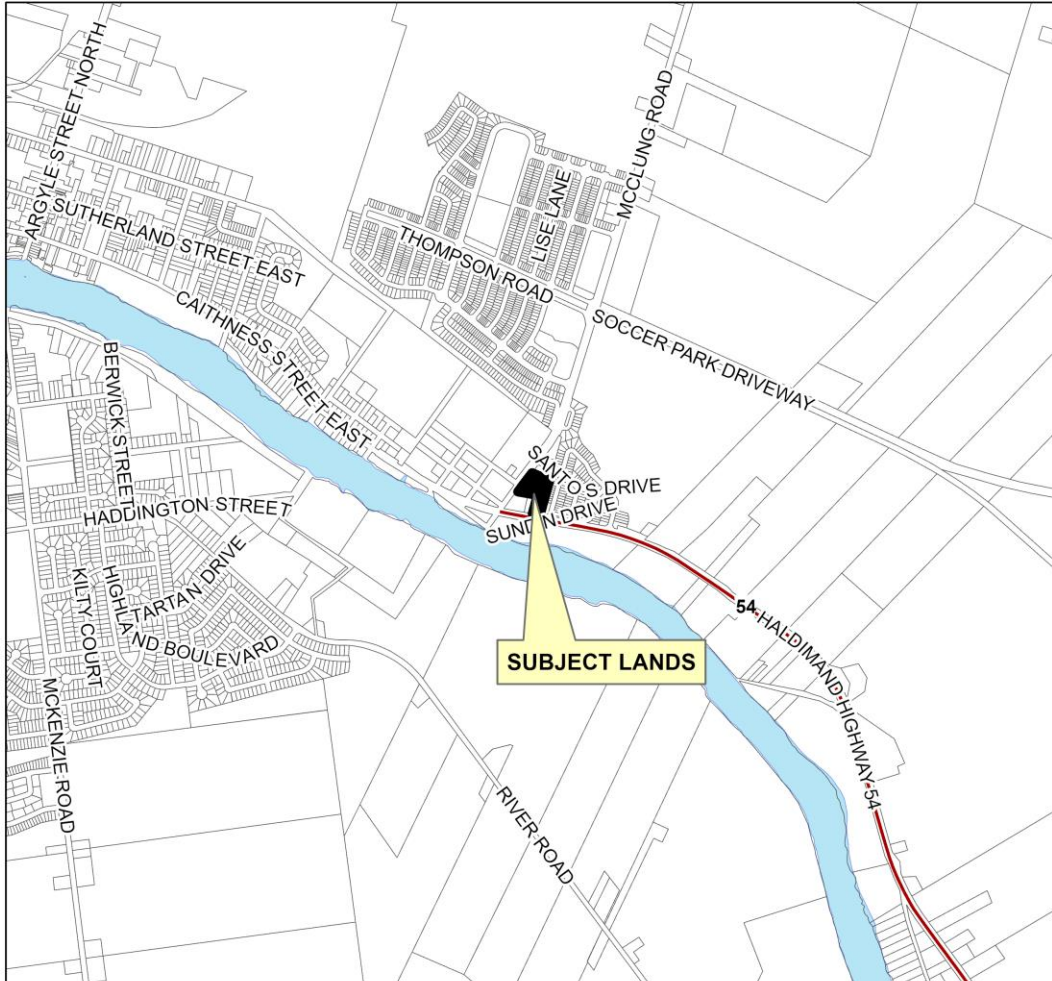
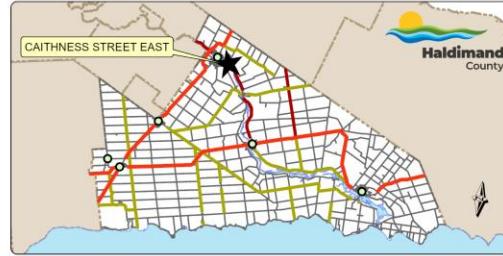
CLERK

## MAP A - Key Map

Haldimand County  
Urban Area of Caledonia  
Ward 3



0 200 400 600 800  
Metres



This is Map A to Zoning By-law \_\_\_\_\_ Passed the \_\_\_\_ day of \_\_\_\_\_ 2021.

\_\_\_\_\_  
MAYOR

\_\_\_\_\_  
CLERK

Ref: Comprehensive Zoning By-law HC 1-2020 Mapping Update  
RN151004053060000

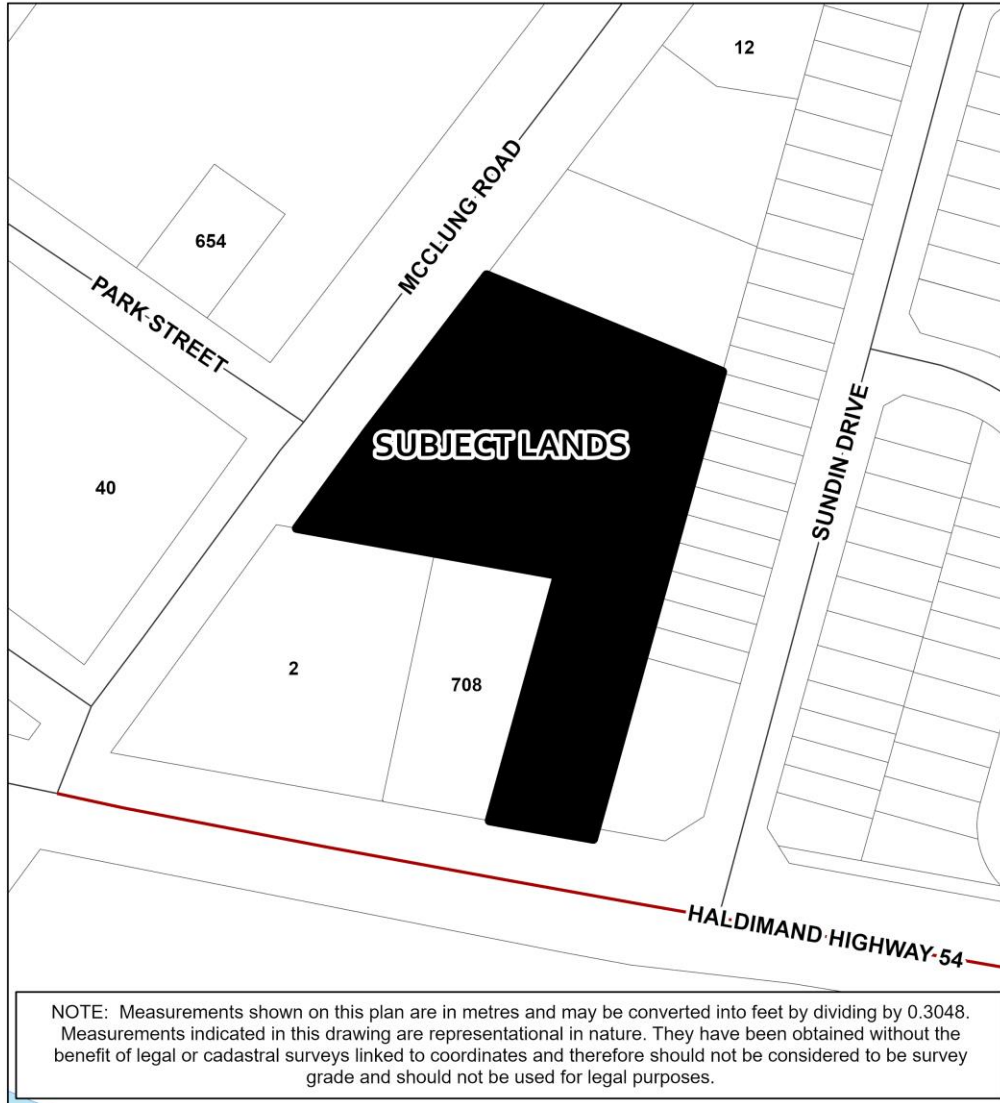
P:\PROJECTS\Zoning\CompZoning\BylawHC1-2020MappingUpdateNov2021\RN15100405306\RN15100405306.aprx

## MAP B - Detail Map

Haldimand County  
Urban Area of Caledonia, Ward 3

SCALE: 1:1,500

0 10 20 30 40 Metres



This is Map B to Zoning By-law \_\_\_\_\_ Passed the \_\_\_\_ day of \_\_\_\_\_ 2021.

\_\_\_\_\_  
MAYOR

\_\_\_\_\_  
CLERK

Ref: Comprehensive Zoning By-law HC 1-2020 Mapping Update RN 151004053060000

**PURPOSE AND EFFECT OF BY-LAW \_\_\_\_/21**

The subject lands are legally described as Plan 51, Part Park Lot 8, Caledonia.

The purpose of this by-law is to rezone the subject lands from Development (D) Zone to Urban Residential Type 1 (R1-A) zone to reflect the function of the parcel.

Report Number: PDD-54-2021  
Roll No.: 2810151004053060000