

THE CORPORATION OF HALDIMAND COUNTY

By-law Number ____-HC/21

**Being a by-law to amend Zoning By-law HC 1-2020 by
Haldimand County.**

WHEREAS Haldimand County is authorized to enact this by-law, by virtue of the provisions of Section 34 of the *Planning Act*, R.S.O. 1990, C. P13, as amended;

AND WHEREAS this by-law conforms to the Haldimand County Official Plan;

NOW THEREFORE, the Council of The Corporation of Haldimand County enacts as follows:

1. **THAT** Schedule "A" of By-Law HC 1-2020, as amended, is hereby further amended by changing the zoning on subject lands on Map "A" and Map "B" (attached to and forming part of this By-Law) from Lakeshore Residential (RL) zone to Open Space (OS) zone.
2. That the effective date of this By-law shall be the date of passage thereof.

READ a first and second time this 13th day of December, 2021.

READ a third time and finally passed this 13th day of December, 2021.

MAYOR

CLERK

MAP A - Key Map

Haldimand County
Geographic Township of Sherbrooke
Ward 5

0 200 400 600 800

Metres

This is Map A to Zoning By-law _____ Passed the ____ day of _____ 2021.

MAYOR

CLERK

Ref: Comprehensive Zoning By-law HC 1-2020 Mapping Update
RN025002002200000


P:\PROJECTS\Zoning\CompZoningBylawHC1-2020MappingUpdate\Nov2021\RN02500200220\02500200220.aprx



MAP B - Detail Map

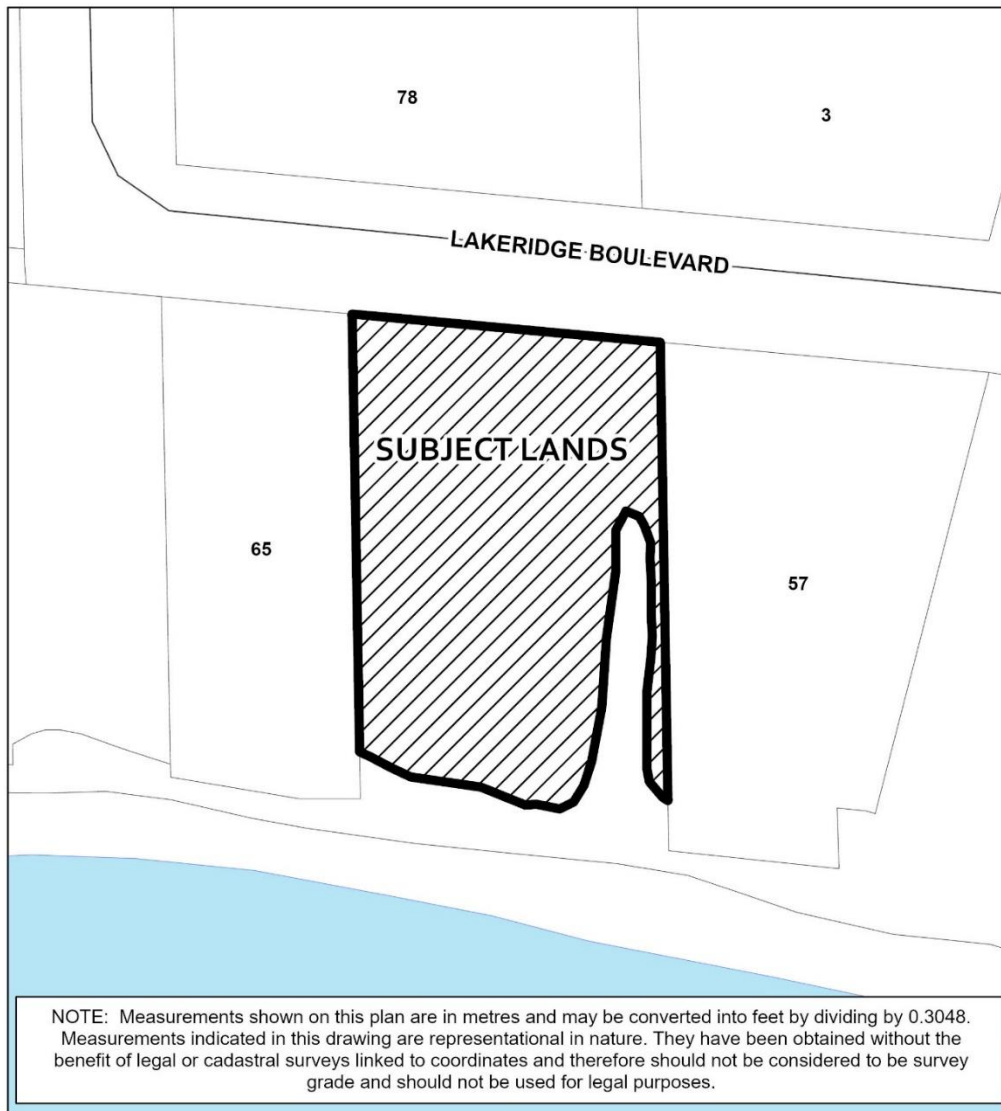
Haldimand County

Geographic Township of Sherbrooke, Ward 5

SCALE: 1:700





This is Map B to Zoning By-law _____ Passed the ____ day of _____ 2021.

MAYOR

CLERK

Ref: Comprehensive Zoning By-law HC 1-2020 Mapping Update RN 025002002200000

PURPOSE AND EFFECT OF BY-LAW ____/21

The subject lands are legally described as PLAN 121 BLOCK 41, Geographic Township of Sherbrooke.

The purpose of this by-law is to rezone the subject lands from Lakeshore Residential (RL) Zone to Open Space (OS) zone to reflect the function of the parcel.

Report Number: PDD-54-2021
Roll No.: 2810025002002200000