

# THE CORPORATION OF HALDIMAND COUNTY

By-law Number /21

## **Being a by-law to designate lands within Registered Plan 18M-57, now in Haldimand County as Exempt from Part Lot Control**

**WHEREAS** subsection 50 (7) of the *Planning Act*, R.S.O. 1990, c. P. 13, as amended, authorizes that a municipality may by by-law provide that part lot control does not apply to land that is within such registered plan or plans of subdivision or parts of them as are designated in the by-law;

**AND WHEREAS** it is deemed necessary to designate lands within Registered Plan 18M-57 exempt from part lot control to eliminate the need for a plan of subdivision or individual severance application on each lot shown therein,

**NOW THEREFORE, the Council of The Corporation of Haldimand County enacts as follows:**

1. **THAT** the subject lands identified on Maps 'A' and 'B' attached hereto, being a portion of those lands within Registered Plan 18M-57, described as Concession 12 Lot 1 Registered Plan Number 18M-57, Parts 1 and 2 Haldimand County, are hereby exempt from the provisions of subsection (5) of Section 50 of the *Planning Act*.
2. **THAT** Maps 'A' and 'B' attached hereto form a part of this by-law.
3. **THAT** the exemption from the provisions of subsection (5) of Section 50 of the *Planning Act* shall expire on June 28, 2024.
4. **AND THAT** this by-law shall take effect on the date of passing.

READ a first and second time this 28<sup>th</sup> day of June, 2021.

READ a third time and finally passed this 28<sup>th</sup> day of June, 2021.

---

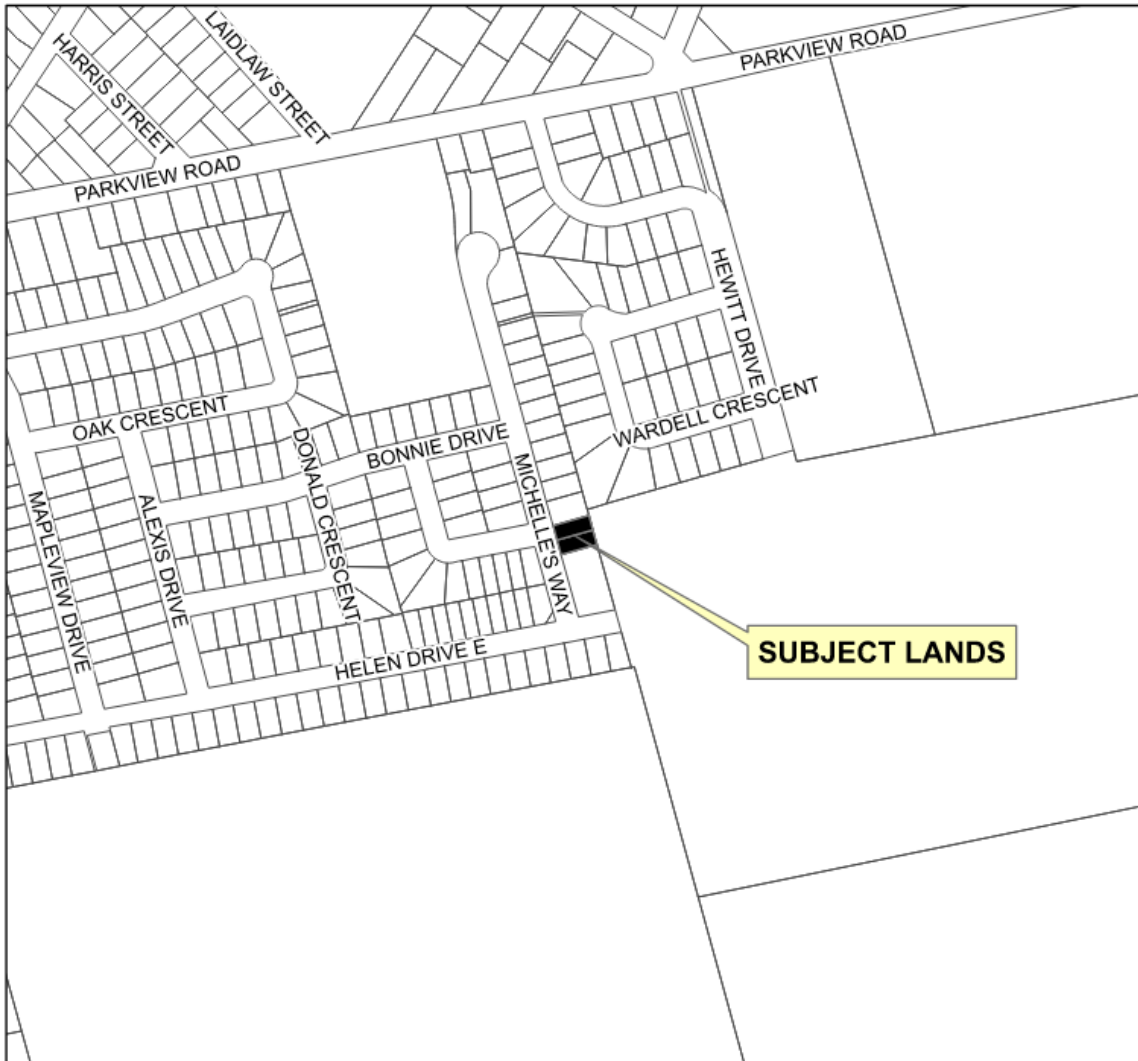
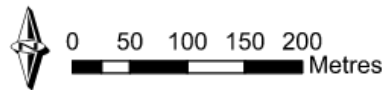
MAYOR

---

CLERK

## MAP A - Key Map

Haldimand County  
Urban Area of Hagersville  
Ward 4

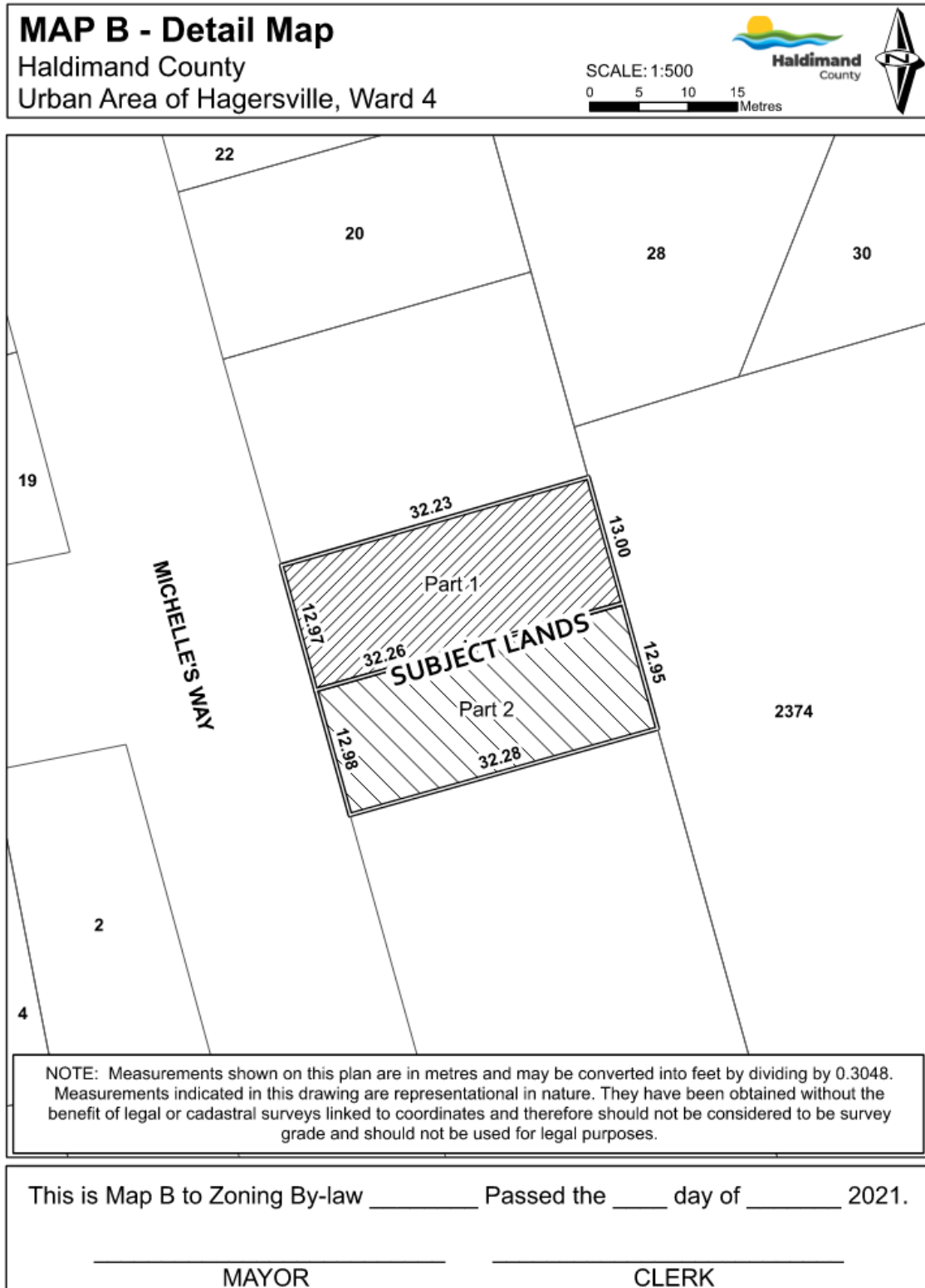


This is Map A to Zoning By-law \_\_\_\_\_ Passed the \_\_\_\_ day of \_\_\_\_\_ 2021.

\_\_\_\_\_  
MAYOR

\_\_\_\_\_  
CLERK

Ref: PI PI -HA-2021-122



Ref: PLPL-HA-2021-122

## PURPOSE AND EFFECT OF BY-LAW NO. –HC/21

This by-law affects lands located in the urban area of Hagersville, on property legally described as Concession 12 Lot 1 Registered Plan Number 18M-57, Parts 1 and 2 Haldimand County.

The purpose of this by-law is to remove part lot control from the subject lands to facilitate the conveyance of various lots each containing a townhouse unit along Michelle's Way in Hagersville.

The by-law has incorporated an expiration date three years from the date of passage. At the end of the three year period, the by-law would lapse and part lot control would be reinstated.

File No.: PLPL-HA-2021-122  
Name: Walpole Holdings Inc.  
Roll No.: 2810-154-005-2055-80000