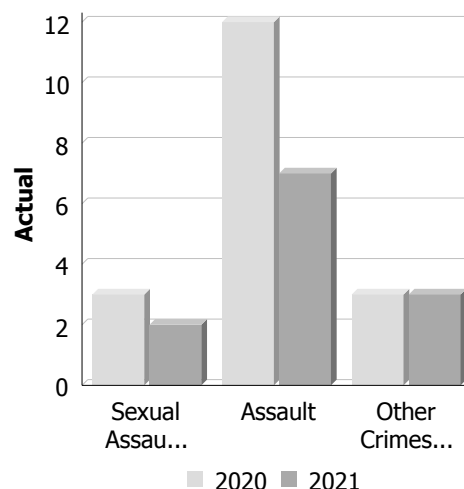


Police Services Board Report for Haldimand County
Records Management System
May - 2021

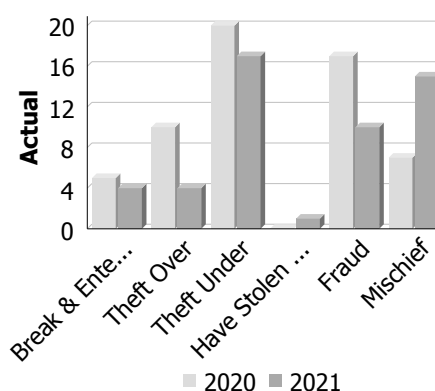
Violent Crime

Actual	May			Year to Date - May		
	2020	2021	% Change	2020	2021	% Change
Murder	0	0	--	0	0	--
Other Offences Causing Death	0	0	--	0	0	--
Attempted Murder	0	0	--	0	0	--
Sexual Assault	3	2	-33.3%	20	19	-5.0%
Assault	12	7	-41.7%	61	44	-27.9%
Abduction	0	0	--	1	0	-100.0%
Robbery	0	0	--	5	1	-80.0%
Other Crimes Against a Person	3	3	0.0%	19	32	68.4%
Total	18	12	-33.3%	106	96	-9.4%



Property Crime

Actual	May			Year to Date - May		
	2020	2021	% Change	2020	2021	% Change
Arson	0	0	--	1	1	0.0%
Break & Enter	5	4	-20.0%	44	25	-43.2%
Theft Over	10	4	-60.0%	69	31	-55.1%
Theft Under	20	17	-15.0%	116	90	-22.4%
Have Stolen Goods	0	1	--	4	10	150.0%
Fraud	17	10	-41.2%	70	54	-22.9%
Mischief	7	15	114.3%	70	62	-11.4%
Total	59	51	-13.6%	374	273	-27.0%



Drug Crime

Detachment: 6C - HALDIMAND COUNTY

Location code(s): 6C00 - HALDIMAND COUNTY, 6C01 - HALDIMAND COUNTY (Haldimand (MI)) (Inactive), 6C70 - [NEW CREDIT] MISSISSAUGAS OF THE NEW CREDIT FN

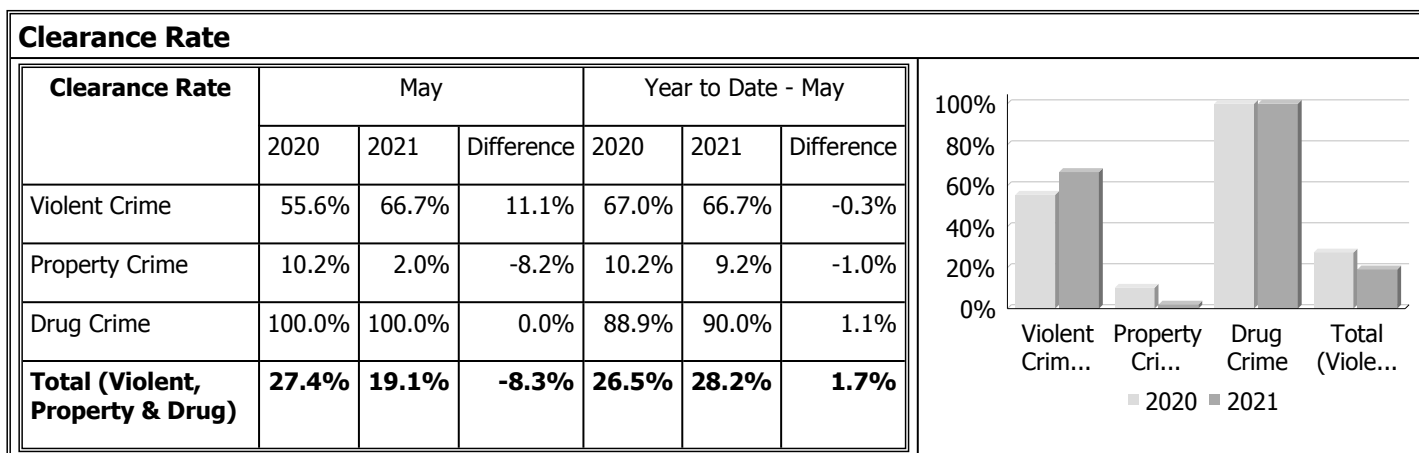
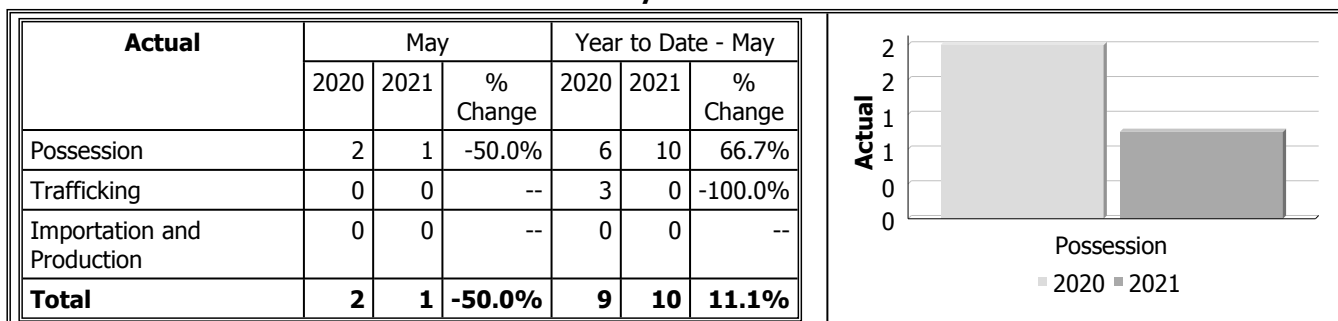
Area code(s): (blank), 0, 2 - Marine, 5017, 5025, 5124, 6002, 6262, 6263, 6265, 6266, 6279, 6289, 6294 - Haldimand Reclamation, 6318 - Lakeshore, 6319 - Selkirk and Rural, 6320 - Hagersville, 6321 - Hagersville Rural, 6322 - Jarvis, 6323 - Townsend, 6324 - Caledonia, 6325 - Caledonia Rural, 6326 - Cayuga, 6327 - Cayuga Rural, 6328 - Dunnville, 6329 - Dunnville Rural, 6508, 6908 - Selkirk Provincial Park, 6910 - James N Allen Provincial Park, 6911 - Rock Point Provincial Park, 6934 - Hwy 3, 6945 - Hwy 6, 6283 - Caledonia (Old Association), 6266 - [New Credit] Mississaugas of the New Credit FN, 6267 - [Special Event-New Credit] Mississaugas of the New Credit FN, 6508

Data source date:
2021/06/12

Report Generated by:
Clark, Paul

Report Generated on:
Jun 15, 2021 10:47:43 AM
PP-CSC-Operational Planning-4300

Police Services Board Report for Haldimand County
Records Management System
May - 2021



Data contained within this report is dynamic in nature and numbers will change over time as the Ontario Provincial Police continue to investigate and solve crime.

Data Utilized

- Major Crimes
- Niche RMS All Offence Level Business Intelligence Cube

Detachment: 6C - HALDIMAND COUNTY

Location code(s): 6C00 - HALDIMAND COUNTY, 6C01 - HALDIMAND COUNTY (Haldimand (MI)) (Inactive), 6C70 - [NEW CREDIT] MISSISSAUGAS OF THE NEW CREDIT FN

Area code(s): (blank), 0, 2 - Marine, 5017, 5025, 5124, 6002, 6262, 6263, 6265, 6266, 6279, 6289, 6294 - Haldimand Reclamation, 6318 - Lakeshore, 6319 - Selkirk and Rural, 6320 - Hagersville, 6321 - Hagersville Rural, 6322 - Jarvis, 6323 - Townsend, 6324 - Caledonia, 6325 - Caledonia Rural, 6326 - Cayuga, 6327 - Cayuga Rural, 6328 - Dunnville, 6329 - Dunnville Rural, 6508, 6908 - Selkirk Provincial Park, 6910 - James N Allen Provincial Park, 6911 - Rock Point Provincial Park, 6934 - Hwy 3, 6945 - Hwy 6, 6283 - Caledonia (Old Association), 6266 - [New Credit] Mississaugas of the New Credit FN, 6267 - [Special Event-New Credit] Mississaugas of the New Credit FN, 6508

Data source date:

2021/06/12

Report Generated by:

Clark, Paul

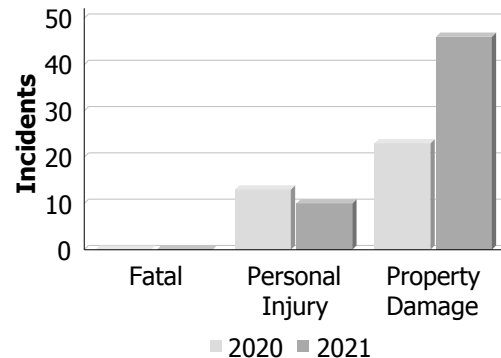
Report Generated on:

Jun 15, 2021 10:47:43 AM
 PP-CSC-Operational Planning-4300

Police Services Board Report for Haldimand County
Collision Reporting System
May - 2021

Motor Vehicle Collisions by Type

Incidents	May			Year to Date - May		
	2020	2021	% Change	2020	2021	% Change
Fatal	0	0	--	2	4	100.0%
Personal Injury	13	10	-23.1%	55	33	-40.0%
Property Damage	23	46	100.0%	197	190	-3.6%
Total	36	56	55.6%	254	227	-10.6%



Fatalities in Detachment Area

Incidents		May			Year to Date - May		
		2020	2021	% Change	2020	2021	% Change
Motor Vehicle Collision	Fatal Incidents	0	0	--	2	3	50.0%
	Alcohol Related	0	0	--	2	2	0.0%
Off-Road Vehicle	Fatal Incidents	0	0	--	0	1	--
	Alcohol Related	0	0	--	0	1	--
Motorized Snow Vehicle	Fatal Incidents	0	0	--	0	0	--
	Alcohol Related	0	0	--	0	0	--

Persons Killed		May			Year to Date - May		
		2020	2021	% Change	2020	2021	% Change
Motor Vehicle Collision		0	0	--	3	3	0.0%
Off-Road Vehicle		0	0	--	0	1	--
Motorized Snow Vehicle		0	0	--	0	0	--

Detachment: 6C - HALDIMAND COUNTY

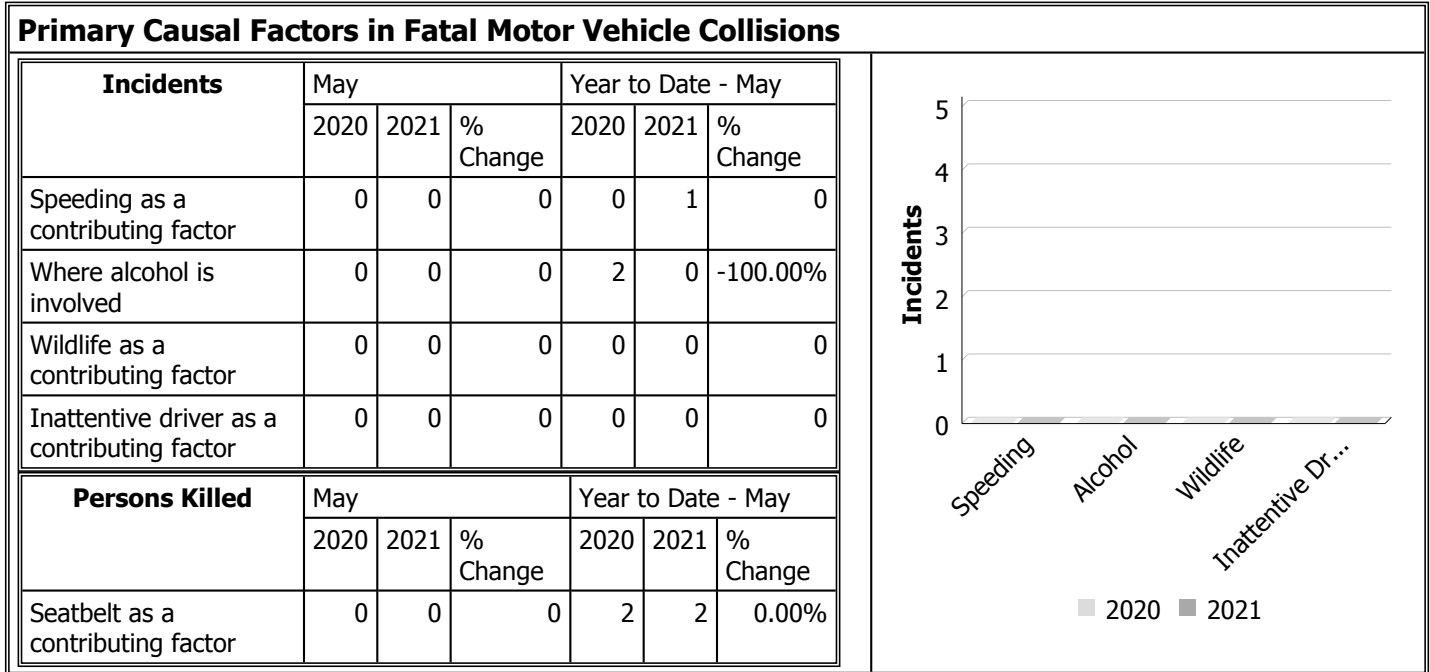
Location code(s): 6C00-HALDIMAND COUNTY, 6C01-HALDIMAND COUNTY (Haldimand (MI)), 6C70-NEW CREDIT FIRST NATION

Data source date:
2021/06/13

Report Generated by:
Clark, Paul

Report Generated on:
Jun 15, 2021 10:48:57 AM
PP-CSC-Operational Planning-4300

Police Services Board Report for Haldimand County
Collision Reporting System
May - 2021



Data Utilized

- SQL online application reporting system – OPP CRS 2.3.09
- Collision Reporting System Business Intelligence Cube

Detachment: 6C - HALDIMAND COUNTY

Location code(s): 6C00-HALDIMAND COUNTY, 6C01-HALDIMAND COUNTY (Haldimand (MI)), 6C70-NEW CREDIT FIRST NATION

Data source date:
2021/06/13

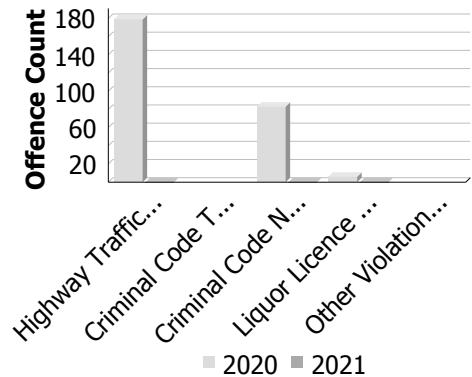
Report Generated by:
Clark, Paul

Report Generated on:
Jun 15, 2021 10:48:57 AM
PP-CSC-Operational Planning-4300

Police Services Board Report for Haldimand County
Integrated Court Offence Network
May - 2021

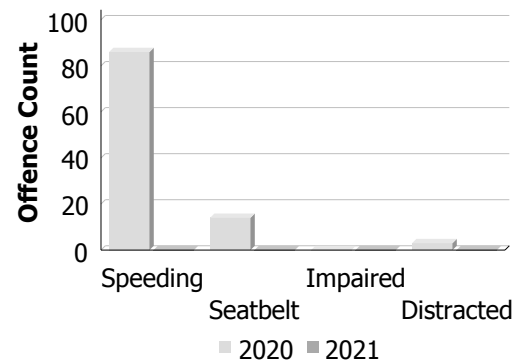
Criminal Code and Provincial Statute Charges Laid

Offence Count	May			Year to Date - May		
	2020	2021	% Change	2020	2021	% Change
Highway Traffic Act	179	0	-100.0%	534	647	21.2%
Criminal Code Traffic	--	--	--	--	--	--
CCC Non-Traffic	--	--	--	--	--	--
Liquor Licence Act	6	0	-100.0%	19	9	-52.6%
Other Violations	--	--	--	--	--	--



Traffic Related Charges

Offence Count	May			Year to Date - May		
	2020	2021	% Change	2020	2021	% Change
Speeding	86	0	-100.0%	210	371	76.7%
Seatbelt	14	0	-100.0%	18	38	111.1%
Impaired	10	0	-100.0%	37	22	-40.5%
Distracted	3	0	-100.0%	6	7	16.7%



Integrated Court Offence Network data is updated on a monthly basis: Data could be as much as a month and a half behind.

Data Utilized

- Ministry of Attorney General, Integrated Court Offence Network
- Integrated Court Offence Network Charge Business Intelligence Cube

Please Note:

Due to recent system changes in how the courts are interacting with the OPP (specifically via 'E-Intake'), our ability to accurately present counts of Criminal Code charges from our ICON data feed has been impacted.

As a result, all Criminal Code Charges which we normally display in the ICON PSB report have been removed.

We are actively working on an solution to re-capture the correct data from alternate sources.

Detachment: 6C - HALDIMAND COUNTY

Location code(s): 6C00 - HALDIMAND COUNTY, 6C01 - HALDIMAND COUNTY (Haldimand (MI)) (Inactive)

Data source date:
May 11, 2021 10:49:39 AM

Report Generated by:
Clark, Paul

Report Generated on:
Jun 15, 2021 10:49:46 AM
PP-CSC-Operational Planning-4300

**Police Services Board Report for Haldimand County
2021/May**

Public Complaints	
Policy	0
Service	0
Conduct	0

Date information collected from Professional Standards Bureau Commander Reports: 2021-06-15

Data Source

Ontario Provincial Police, Professional Standards Bureau Commander Reports

- Includes all public policy, service and conduct complaints submitted to the Office of the Independent Police Review Director (OIPRD)

Secondary Employment

Daily Activity Reporting Patrol Hours	
Total Hours	2021/May
Number of Cruiser Patrol Hours	668.00
Number of Motorcycle Patrol Hours	0.00
Number of Marine Patrol Hours	97.25
Number of ATV Patrol Hours	2.00
Number of Snowmobile Patrol Hours	0.00
Number of Bicycle Patrol Hours	0.00
Number of Foot Patrol Hours	37.50
Number of School Patrol Hours	0.00

Data source (Daily Activity Reporting System) date: 2021/06/12

Detachment: 6C - HALDIMAND COUNTY

Location code(s): 6C00 - HALDIMAND COUNTY, 6C01 - HALDIMAND COUNTY (Haldimand (MI))

Area code(s): ODC - Blank Association, 9999 - Invalid Association, 6324 - Caledonia, 6325 - Caledonia Rural, 6326 - Cayuga, 6327 - Cayuga Rural, 6328 - Dunnville, 6329 - Dunnville Rural, 6320 - Hagersville, 6321 - Hagersville Rural, 6294 - Haldimand Reclamation, 6934 - Hwy 3, 6945 - Hwy 6, 6910 - James N Allen Provincial Park, 6322 - Jarvis, 6318 - Lakeshore, 2 - Marine, 6911 - Rock Point Provincial Park, 6319 - Selkirk and Rural, 6908 - Selkirk Provincial Park, 6323 - Townsend, ODC - Blank Association, 6324 - Caledonia, 6283 - Caledonia, 6325 - Caledonia Rural, 6278 - Canborough, 6326 - Cayuga, 6284 - Cayuga, 6327 - Cayuga Rural, 6328 - Dunnville, 6279 - Dunnville, 6329 - Dunnville Rural, 6320 - Hagersville, 6285 - Hagersville, 6321 - Hagersville Rural, 6322 - Jarvis, 6259 - Jarvis, 6318 - Lakeshore, 6280 - Moulton, 6286 - North Cayuga, 6287 - Oneida, 6288 - Rainham, 6319 - Selkirk and Rural, 6290 - Seneca, 6281 - Sherbrooke, 6289 - South Cayuga, 6323 - Townsend, 6262 - Townsend, 6263 - Walpole, 6265 - Woodhouse

Report Generated by:
Clark, Paul

Report Generated on:
Jun 15, 2021 10:46:18 AM
PP-CSC-Operational Planning-4300

Updated : Saturday, June 12, 2021 - Current Period : 2021/06/12

2021 Total All OPP Home Loc **Total 167 - Patrol-Foot** All Response Type All Initial Reported Time All
Municipality All Days of Week All Ranks MEASURES

Total Hours as values	<i>Caledonia</i>	<i>Cayuga</i>	<i>Dunville</i>	<i>Hagersville</i>	<i>Jarvis</i>	<i>Provincial Parks</i>	<i>Selkirk</i>	Total
2021/Jan	0.00	3.00	10.00	2.50	2.25	0.50	0.00	18.25
2021/Feb	1.50	2.25	7.00	3.50	1.00	2.00	0.00	17.25
2021/Mar	12.00	3.00	13.50	0.00	1.00	0.00	0.00	29.50
2021/Apr	3.00	2.00	9.50	0.00	0.00	0.00	0.00	14.50
2021/May	3.50	2.25	24.00	4.75	0.00	1.00	0.00	35.50
2021/Jun	0.75	0.00	0.00	0.00	0.00	0.00	2.00	2.75
2021/Jul	0.00	0.00	0.00	0.00	0.00	0.00	0.00	0.00
2021/Aug	0.00	0.00	0.00	0.00	0.00	0.00	0.00	0.00
2021/Sep	0.00	0.00	0.00	0.00	0.00	0.00	0.00	0.00
2021/Oct	0.00	0.00	0.00	0.00	0.00	0.00	0.00	0.00
2021/Nov	0.00	0.00	0.00	0.00	0.00	0.00	0.00	0.00
2021/Dec	0.00	0.00	0.00	0.00	0.00	0.00	0.00	0.00
2021 Total	20.75	12.50	64.00	10.75	4.25	3.50	2.00	117.75