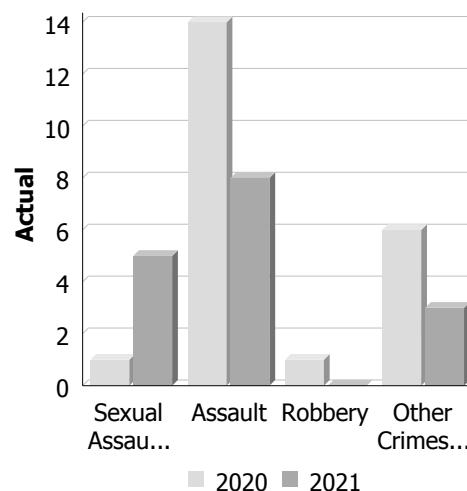


Police Services Board Report for Haldimand County
Records Management System
April - 2021

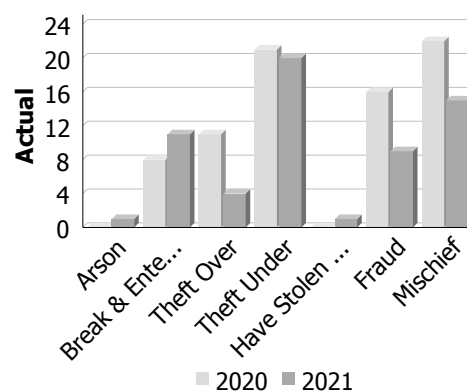
Violent Crime

Actual	April			Year to Date - April		
	2020	2021	% Change	2020	2021	% Change
Murder	0	0	--	0	0	--
Other Offences Causing Death	0	0	--	0	0	--
Attempted Murder	0	0	--	0	0	--
Sexual Assault	1	5	400.0%	17	16	-5.9%
Assault	14	8	-42.9%	49	37	-24.5%
Abduction	0	0	--	1	0	-100.0%
Robbery	1	0	-100.0%	5	1	-80.0%
Other Crimes Against a Person	6	3	-50.0%	16	29	81.2%
Total	22	16	-27.3%	88	83	-5.7%



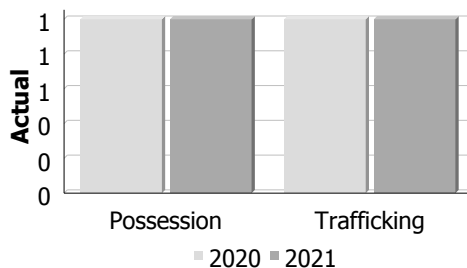
Property Crime

Actual	April			Year to Date - April		
	2020	2021	% Change	2020	2021	% Change
Arson	0	1	--	1	1	0.0%
Break & Enter	8	11	37.5%	39	21	-46.2%
Theft Over	11	4	-63.6%	59	25	-57.6%
Theft Under	21	20	-4.8%	96	70	-27.1%
Have Stolen Goods	0	1	--	4	9	125.0%
Fraud	16	9	-43.8%	53	44	-17.0%
Mischief	22	15	-31.8%	63	46	-27.0%
Total	78	61	-21.8%	315	216	-31.4%



Drug Crime

Actual	April			Year to Date - April		
	2020	2021	% Change	2020	2021	% Change
Possession	1	1	0.0%	4	9	125.0%
Trafficking	1	1	0.0%	3	2	-33.3%
Importation and Production	0	0	--	0	0	--
Total	2	2	0.0%	7	11	57.1%



Clearance Rate

Detachment: 6C - HALDIMAND COUNTY

Location code(s): 6C00 - HALDIMAND COUNTY, 6C01 - HALDIMAND COUNTY (Haldimand (MI)) (Inactive), 6C70 - [NEW CREDIT] MISSISSAUGAS OF THE NEW CREDIT FN

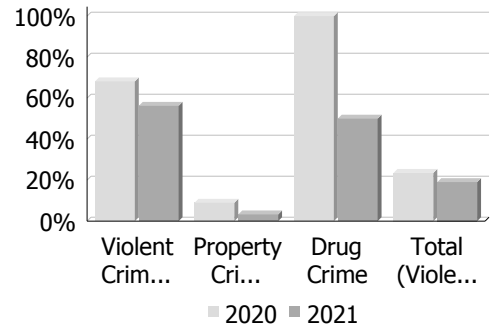
Data source date:
2021/05/15

Report Generated by:
Clark, Paul

Report Generated on:
May 20, 2021 9:49:33 AM
PP-CSC-Operational Planning-4300

Police Services Board Report for Haldimand County
Records Management System
April - 2021

Clearance Rate	April			Year to Date - April		
	2020	2021	Difference	2020	2021	Difference
Violent Crime	68.2%	56.2%	-11.9%	69.3%	67.5%	-1.9%
Property Crime	9.0%	3.3%	-5.7%	10.2%	11.1%	1.0%
Drug Crime	100.0%	50.0%	-50.0%	85.7%	72.7%	-13.0%
Total (Violent, Property & Drug)	23.5%	19.0%	-4.5%	26.3%	30.8%	4.4%



Data contained within this report is dynamic in nature and numbers will change over time as the Ontario Provincial Police continue to investigate and solve crime.

Data Utilized

- Major Crimes
- Niche RMS All Offence Level Business Intelligence Cube

Detachment: 6C - HALDIMAND COUNTY

Location code(s): 6C00 - HALDIMAND COUNTY, 6C01 - HALDIMAND COUNTY (Haldimand (MI)) (Inactive), 6C70 - [NEW CREDIT] MISSISSAUGAS OF THE NEW CREDIT FN

Data source date:
2021/05/15

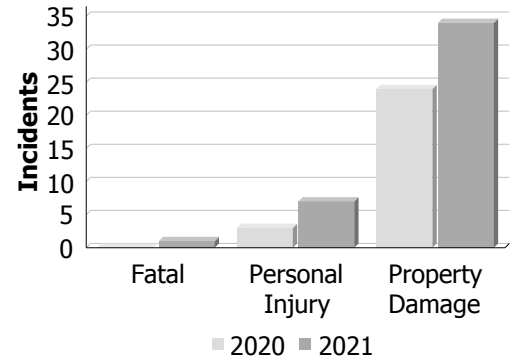
Report Generated by:
Clark, Paul

Report Generated on:
May 20, 2021 9:49:33 AM
PP-CSC-Operational Planning-4300

Police Services Board Report for Haldimand County
Collision Reporting System
April - 2021

Motor Vehicle Collisions by Type

Incidents	April			Year to Date - April		
	2020	2021	% Change	2020	2021	% Change
Fatal	0	1	--	2	4	100.0%
Personal Injury	3	7	133.3%	42	23	-45.2%
Property Damage	24	34	41.7%	174	143	-17.8%
Total	27	42	55.6%	218	170	-22.0%



Fatalities in Detachment Area

Incidents		April			Year to Date - April		
		2020	2021	% Change	2020	2021	% Change
Motor Vehicle Collision	Fatal Incidents	0	1	--	2	3	50.0%
	Alcohol Related	0	0	--	2	2	0.0%
Off-Road Vehicle	Fatal Incidents	0	0	--	0	1	--
	Alcohol Related	0	0	--	0	1	--
Motorized Snow Vehicle	Fatal Incidents	0	0	--	0	0	--
	Alcohol Related	0	0	--	0	0	--

Persons Killed	April			Year to Date - April		
	2020	2021	% Change	2020	2021	% Change
Motor Vehicle Collision	0	1	--	3	3	0.0%
Off-Road Vehicle	0	0	--	0	1	--
Motorized Snow Vehicle	0	0	--	0	0	--

Detachment: 6C - HALDIMAND COUNTY

Location code(s): 6C00-HALDIMAND COUNTY, 6C01-HALDIMAND COUNTY (Haldimand (MI)), 6C70-NEW CREDIT FIRST NATION

Data source date:
2021/05/19

Report Generated by:
Clark, Paul

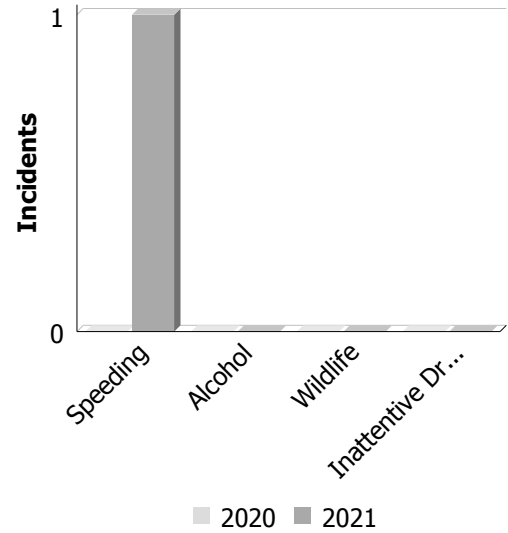
Report Generated on:
May 20, 2021 9:50:34 AM
PP-CSC-Operational Planning-4300

Police Services Board Report for Haldimand County
Collision Reporting System
April - 2021

Primary Causal Factors in Fatal Motor Vehicle Collisions

Incidents	April			Year to Date - April		
	2020	2021	% Change	2020	2021	% Change
Speeding as a contributing factor	0	1	0	0	1	0
Where alcohol is involved	0	0	0	2	0	-100.00%
Wildlife as a contributing factor	0	0	0	0	0	0
Inattentive driver as a contributing factor	0	0	0	0	0	0

Persons Killed	April			Year to Date - April		
	2020	2021	% Change	2020	2021	% Change
Seatbelt as a contributing factor	0	0	0	2	2	0.00%



Data Utilized

- SQL online application reporting system – OPP CRS 2.3.09
- Collision Reporting System Business Intelligence Cube

Detachment: 6C - HALDIMAND COUNTY

Location code(s): 6C00-HALDIMAND COUNTY, 6C01-HALDIMAND COUNTY (Haldimand (MI)), 6C70-NEW CREDIT FIRST NATION

Data source date:
2021/05/19

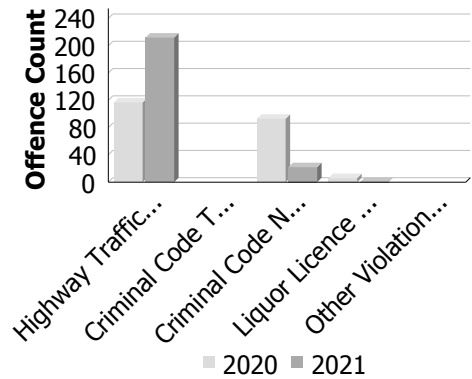
Report Generated by:
Clark, Paul

Report Generated on:
May 20, 2021 9:50:34 AM
PP-CSC-Operational Planning-4300

Police Services Board Report for Haldimand County
Integrated Court Offence Network
April - 2021

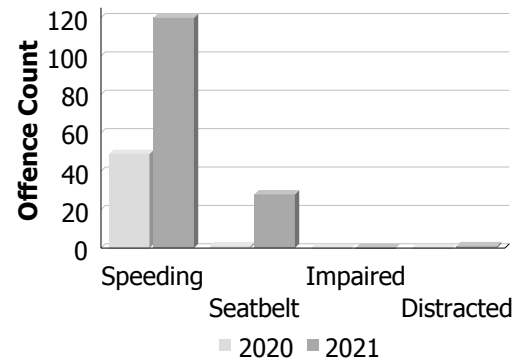
Criminal Code and Provincial Statute Charges Laid

Offence Count	April			Year to Date - April		
	2020	2021	% Change	2020	2021	% Change
Highway Traffic Act	117	212	81.2%	355	647	82.3%
Criminal Code Traffic	--	--	--	--	--	--
CCC Non-Traffic	--	--	--	--	--	--
Liquor Licence Act	6	0	-100.0%	13	9	-30.8%
Other Violations	--	--	--	--	--	--



Traffic Related Charges

Offence Count	April			Year to Date - April		
	2020	2021	% Change	2020	2021	% Change
Speeding	49	120	144.9%	124	371	199.2%
Seatbelt	1	28	2,700.0%	4	38	850.0%
Impaired	0	1	100.0%	27	21	-22.2%
Distracted	0	1	--	3	7	133.3%



Integrated Court Offence Network data is updated on a monthly basis: Data could be as much as a month and a half behind.

Data Utilized

- Ministry of Attorney General, Integrated Court Offence Network
- Integrated Court Offence Network Charge Business Intelligence Cube

Please Note:

Due to recent system changes in how the courts are interacting with the OPP (specifically via 'E-Intake'), our ability to accurately present counts of Criminal Code charges from our ICON data feed has been impacted.

As a result, all Criminal Code Charges which we normally display in the ICON PSB report have been removed.

We are actively working on an solution to re-capture the correct data from alternate sources.

Detachment: 6C - HALDIMAND COUNTY

Location code(s): 6C00 - HALDIMAND COUNTY, 6C01 - HALDIMAND COUNTY (Haldimand (MI)) (Inactive)

Data source date:
May 11, 2021 10:49:39 AM

Report Generated by:
Clark, Paul

Report Generated on:
May 20, 2021 9:51:34 AM
PP-CSC-Operational Planning-4300

**Police Services Board Report for Haldimand County
2021/Apr**

Public Complaints	
Policy	0
Service	0
Conduct	0

Date information collected from Professional Standards Bureau Commander Reports: 2021-05-20

Data Source

Ontario Provincial Police, Professional Standards Bureau Commander Reports

- Includes all public policy, service and conduct complaints submitted to the Office of the Independent Police Review Director (OIPRD)

Secondary Employment

Daily Activity Reporting Patrol Hours	
Total Hours	2021/Apr
Number of Cruiser Patrol Hours	717.25
Number of Motorcycle Patrol Hours	0.00
Number of Marine Patrol Hours	0.00
Number of ATV Patrol Hours	27.00
Number of Snowmobile Patrol Hours	0.00
Number of Bicycle Patrol Hours	0.00
Number of Foot Patrol Hours	14.50
Number of School Patrol Hours	0.00

Data source (Daily Activity Reporting System) date: 2021/05/15

Detachment: 6C - HALDIMAND COUNTY

Location code(s): 6C00 - HALDIMAND COUNTY, 6C01 - HALDIMAND COUNTY (Haldimand (MI))

Area code(s): ODC - Blank Association, 9999 - Invalid Association, 6324 - Caledonia, 6325 - Caledonia Rural, 6326 - Cayuga, 6327 - Cayuga Rural, 6328 - Dunnville, 6329 - Dunnville Rural, 6320 - Hagersville, 6321 - Hagersville Rural, 6294 - Haldimand Reclamation, 6934 - Hwy 3, 6945 - Hwy 6, 6910 - James N Allen Provincial Park, 6322 - Jarvis, 6318 - Lakeshore, 2 - Marine, 6911 - Rock Point Provincial Park, 6319 - Selkirk and Rural, 6908 - Selkirk Provincial Park, 6323 - Townsend, ODC - Blank Association, 6324 - Caledonia, 6283 - Caledonia, 6325 - Caledonia Rural, 6278 - Canborough, 6326 - Cayuga, 6284 - Cayuga, 6327 - Cayuga Rural, 6328 - Dunnville, 6279 - Dunnville, 6329 - Dunnville Rural, 6320 - Hagersville, 6285 - Hagersville, 6321 - Hagersville Rural, 6322 - Jarvis, 6259 - Jarvis, 6318 - Lakeshore, 6280 - Moulton, 6286 - North Cayuga, 6287 - Oneida, 6288 - Rainham, 6319 - Selkirk and Rural, 6290 - Seneca, 6281 - Sherbrooke, 6289 - South Cayuga, 6323 - Townsend, 6262 - Townsend, 6263 - Walpole, 6265 - Woodhouse

Report Generated by:
Clark, Paul

Report Generated on:
May 20, 2021 9:47:50 AM
PP-CSC-Operational Planning-4300

Updated : Saturday, May 15, 2021 - Current Period : 2021/05/15

2021 Total **All OPP Home Loc** **Total** **167 - Patrol-Foot** **All Response Type** **All Initial Reported Time** **All**
Municipality **All Days of Week** **All Ranks** **MEASURES**

Total Hours as values	<i>Caledonia</i>	<i>Cayuga</i>	<i>Dunville</i>	<i>Hagersville</i>	<i>Jarvis</i>	<i>Provincial Parks</i>	<i>Selkirk</i>	Total
2021/Jan	0.00	3.00	10.00	2.50	2.25	0.50	0.00	18.25
2021/Feb	1.50	2.25	7.00	3.50	1.00	2.00	0.00	17.25
2021/Mar	12.00	3.00	13.50	0.00	1.00	0.00	0.00	29.50
2021/Apr	3.00	2.00	9.50	0.00	0.00	0.00	0.00	14.50
2021/May	0.50	0.50	0.00	1.50	0.00	0.00	0.00	2.50
2021/Jun	0.00	0.00	0.00	0.00	0.00	0.00	0.00	0.00
2021/Jul	0.00	0.00	0.00	0.00	0.00	0.00	0.00	0.00
2021/Aug	0.00	0.00	0.00	0.00	0.00	0.00	0.00	0.00
2021/Sep	0.00	0.00	0.00	0.00	0.00	0.00	0.00	0.00
2021/Oct	0.00	0.00	0.00	0.00	0.00	0.00	0.00	0.00
2021/Nov	0.00	0.00	0.00	0.00	0.00	0.00	0.00	0.00
2021/Dec	0.00	0.00	0.00	0.00	0.00	0.00	0.00	0.00
2021 Total	17.00	10.75	40.00	7.50	4.25	2.50	0.00	82.00