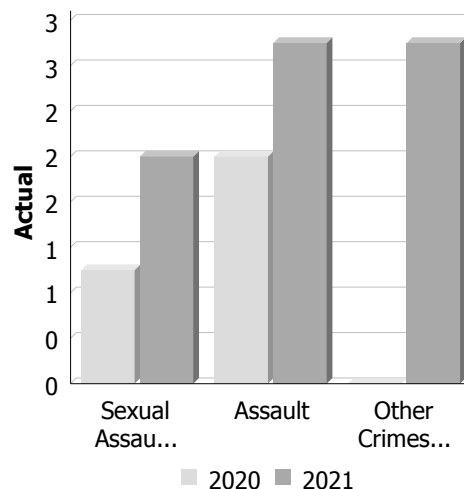


Police Services Board Report for Caledonia
Records Management System
March - 2021

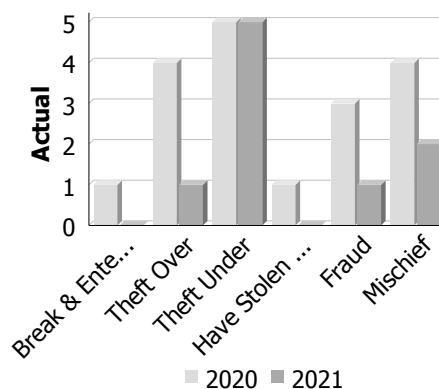
Violent Crime

Actual	March			Year to Date - March		
	2020	2021	% Change	2020	2021	% Change
Murder	0	0	--	0	0	--
Other Offences Causing Death	0	0	--	0	0	--
Attempted Murder	0	0	--	0	0	--
Sexual Assault	1	2	100.0%	5	5	0.0%
Assault	2	3	50.0%	3	6	100.0%
Abduction	0	0	--	1	0	-100.0%
Robbery	0	0	--	1	1	0.0%
Other Crimes Against a Person	0	3	--	1	7	600.0%
Total	3	8	166.7%	11	19	72.7%



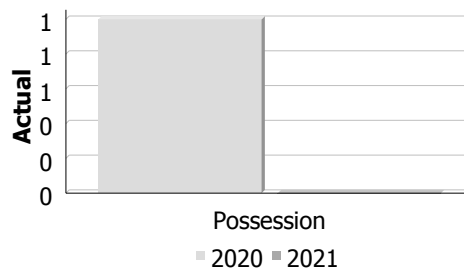
Property Crime

Actual	March			Year to Date - March		
	2020	2021	% Change	2020	2021	% Change
Arson	0	0	--	0	0	--
Break & Enter	1	0	-100.0%	2	0	-100.0%
Theft Over	4	1	-75.0%	8	2	-75.0%
Theft Under	5	5	0.0%	15	7	-53.3%
Have Stolen Goods	1	0	-100.0%	2	2	0.0%
Fraud	3	1	-66.7%	7	3	-57.1%
Mischief	4	2	-50.0%	7	5	-28.6%
Total	18	9	-50.0%	41	19	-53.7%



Drug Crime

Actual	March			Year to Date - March		
	2020	2021	% Change	2020	2021	% Change
Possession	1	0	-100.0%	2	0	-100.0%
Trafficking	0	0	--	1	0	-100.0%
Importation and Production	0	0	--	0	0	--
Total	1	0	-100.0%	3	0	-100.0%



Detachment: 6C - HALDIMAND COUNTY

Location code(s): 6C00 - HALDIMAND COUNTY, 6C01 - HALDIMAND COUNTY (Haldimand (MI)) (Inactive), 6C70 - [NEW CREDIT] MISSISSAUGAS OF THE NEW CREDIT FN

Area code(s): 6324 - Caledonia

Data source date:
2021/04/17

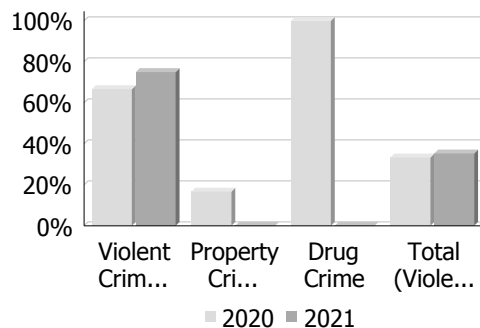
Report Generated by:
Clark, Paul

Report Generated on:
Apr 20, 2021 10:45:07 AM
PP-CSC-Operational Planning-4300

Police Services Board Report for Caledonia
Records Management System
March - 2021

Clearance Rate

Clearance Rate	March			Year to Date - March		
	2020	2021	Difference	2020	2021	Difference
Violent Crime	66.7%	75.0%	8.3%	81.8%	73.7%	-8.1%
Property Crime	16.7%	0.0%	-16.7%	9.8%	15.8%	6.0%
Drug Crime	100.0%	--	--	66.7%	--	--
Total (Violent, Property & Drug)	33.3%	35.3%	2.0%	31.0%	47.5%	16.5%



Data contained within this report is dynamic in nature and numbers will change over time as the Ontario Provincial Police continue to investigate and solve crime.

Data Utilized

- Major Crimes
- Niche RMS All Offence Level Business Intelligence Cube

Detachment: 6C - HALDIMAND COUNTY

Location code(s): 6C00 - HALDIMAND COUNTY, 6C01 - HALDIMAND COUNTY (Haldimand (MI)) (Inactive), 6C70 - [NEW CREDIT] MISSISSAUGAS OF THE NEW CREDIT FN

Area code(s): 6324 - Caledonia

Data source date:
2021/04/17

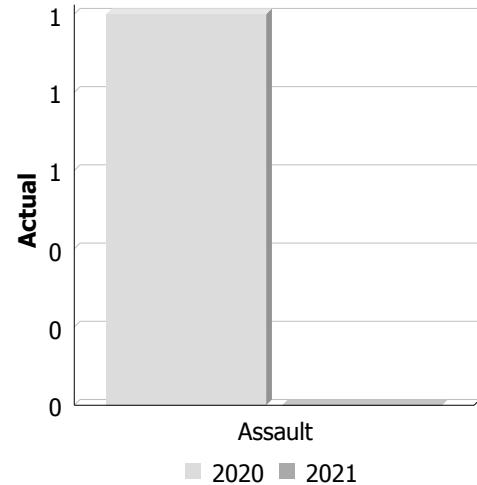
Report Generated by:
Clark, Paul

Report Generated on:
Apr 20, 2021 10:45:07 AM
PP-CSC-Operational Planning-4300

Police Services Board Report for Cayuga
Records Management System
March - 2021

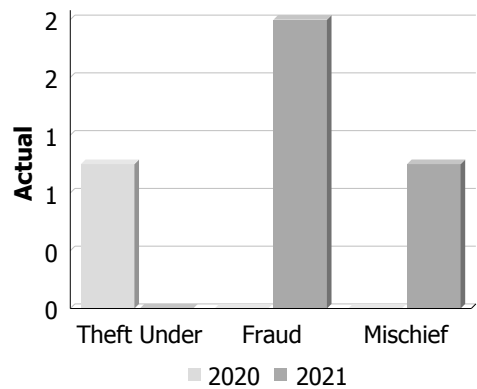
Violent Crime

Actual	March			Year to Date - March		
	2020	2021	% Change	2020	2021	% Change
Murder	0	0	--	0	0	--
Other Offences Causing Death	0	0	--	0	0	--
Attempted Murder	0	0	--	0	0	--
Sexual Assault	0	0	--	0	1	--
Assault	1	0	-100.0%	6	0	-100.0%
Abduction	0	0	--	0	0	--
Robbery	0	0	--	0	0	--
Other Crimes Against a Person	0	0	--	1	1	0.0%
Total	1	0	-100.0%	7	2	-71.4%



Property Crime

Actual	March			Year to Date - March		
	2020	2021	% Change	2020	2021	% Change
Arson	0	0	--	0	0	--
Break & Enter	0	0	--	1	0	-100.0%
Theft Over	0	0	--	1	0	-100.0%
Theft Under	1	0	-100.0%	3	3	0.0%
Have Stolen Goods	0	0	--	0	0	--
Fraud	0	2	--	2	2	0.0%
Mischief	0	1	--	0	1	--
Total	1	3	200.0%	7	6	-14.3%



Drug Crime

Actual	March			Year to Date - March		
	2020	2021	% Change	2020	2021	% Change
Possession	0	0	--	0	1	--
Trafficking	0	0	--	0	0	--
Importation and Production	0	0	--	0	0	--
Total	0	0	--	0	1	--



Detachment: 6C - HALDIMAND COUNTY

Location code(s): 6C00 - HALDIMAND COUNTY, 6C01 - HALDIMAND COUNTY (Haldimand (MI)) (Inactive), 6C70 - [NEW CREDIT] MISSISSAUGAS OF THE NEW CREDIT FN

Area code(s): 6326 - Cayuga

Data source date:
2021/04/17

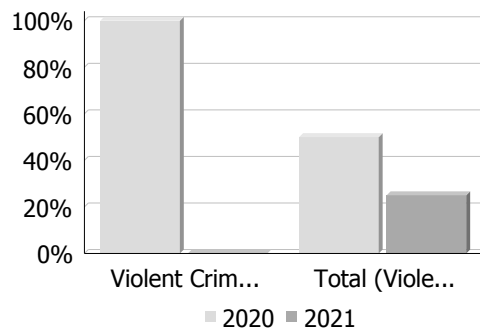
Report Generated by:
Clark, Paul

Report Generated on:
Apr 20, 2021 10:43:57 AM
PP-CSC-Operational Planning-4300

Police Services Board Report for Cayuga
Records Management System
March - 2021

Clearance Rate

Clearance Rate	March			Year to Date - March		
	2020	2021	Difference	2020	2021	Difference
Violent Crime	100.0%	--	--	85.7%	100.0%	14.3%
Property Crime	0.0%	0.0%	0.0%	14.3%	0.0%	-14.3%
Drug Crime	--	--	--	--	100.0%	--
Total (Violent, Property & Drug)	50.0%	25.0%	-25.0%	56.2%	40.0%	-16.2%



Data contained within this report is dynamic in nature and numbers will change over time as the Ontario Provincial Police continue to investigate and solve crime.

Data Utilized

- Major Crimes
- Niche RMS All Offence Level Business Intelligence Cube

Detachment: 6C - HALDIMAND COUNTY

Location code(s): 6C00 - HALDIMAND COUNTY, 6C01 - HALDIMAND COUNTY (Haldimand (MI)) (Inactive), 6C70 - [NEW CREDIT] MISSISSAUGAS OF THE NEW CREDIT FN

Area code(s): 6326 - Cayuga

Data source date:
2021/04/17

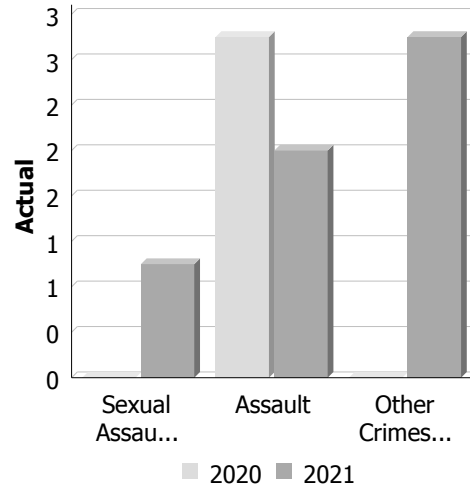
Report Generated by:
Clark, Paul

Report Generated on:
Apr 20, 2021 10:43:57 AM
PP-CSC-Operational Planning-4300

Police Services Board Report for Dunnville
Records Management System
March - 2021

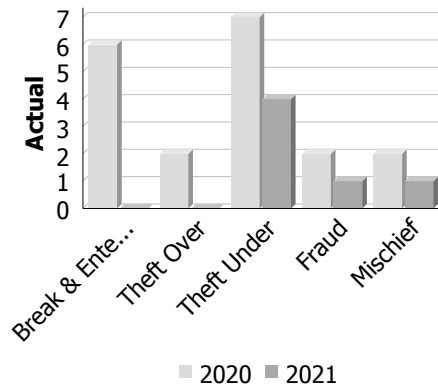
Violent Crime

Actual	March			Year to Date - March		
	2020	2021	% Change	2020	2021	% Change
Murder	0	0	--	0	0	--
Other Offences Causing Death	0	0	--	0	0	--
Attempted Murder	0	0	--	0	0	--
Sexual Assault	0	1	--	3	3	0.0%
Assault	3	2	-33.3%	7	6	-14.3%
Abduction	0	0	--	0	0	--
Robbery	0	0	--	2	0	-100.0%
Other Crimes Against a Person	0	3	--	1	6	500.0%
Total	3	6	100.0%	13	15	15.4%



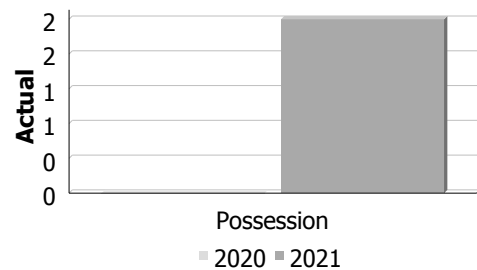
Property Crime

Actual	March			Year to Date - March		
	2020	2021	% Change	2020	2021	% Change
Arson	0	0	--	0	0	--
Break & Enter	6	0	-100.0%	14	3	-78.6%
Theft Over	2	0	-100.0%	10	2	-80.0%
Theft Under	7	4	-42.9%	21	22	4.8%
Have Stolen Goods	0	0	--	0	0	--
Fraud	2	1	-50.0%	7	8	14.3%
Mischief	2	1	-50.0%	7	6	-14.3%
Total	19	6	-68.4%	59	41	-30.5%



Drug Crime

Actual	March			Year to Date - March		
	2020	2021	% Change	2020	2021	% Change
Possession	0	2	--	0	3	--
Trafficking	0	0	--	0	1	--
Importation and Production	0	0	--	0	0	--
Total	0	2	--	0	4	--



Detachment: 6C - HALDIMAND COUNTY

Location code(s): 6C00 - HALDIMAND COUNTY, 6C01 - HALDIMAND COUNTY (Haldimand (MI)) (Inactive), 6C70 - [NEW CREDIT] MISSISSAUGAS OF THE NEW CREDIT FN

Area code(s): 6328 - Dunnville

Data source date:
2021/04/17

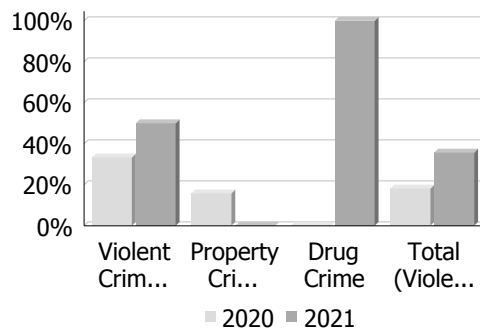
Report Generated by:
Clark, Paul

Report Generated on:
Apr 20, 2021 10:51:06 AM
PP-CSC-Operational Planning-4300

Police Services Board Report for Dunnville
Records Management System
March - 2021

Clearance Rate

Clearance Rate	March			Year to Date - March		
	2020	2021	Difference	2020	2021	Difference
Violent Crime	33.3%	50.0%	16.7%	61.5%	66.7%	5.1%
Property Crime	15.8%	0.0%	-15.8%	15.2%	12.2%	-3.0%
Drug Crime	--	100.0%	--	--	50.0%	--
Total (Violent, Property & Drug)	18.2%	35.7%	17.5%	24.7%	28.3%	3.7%



Data contained within this report is dynamic in nature and numbers will change over time as the Ontario Provincial Police continue to investigate and solve crime.

Data Utilized

- Major Crimes
- Niche RMS All Offence Level Business Intelligence Cube

Detachment: 6C - HALDIMAND COUNTY

Location code(s): 6C00 - HALDIMAND COUNTY, 6C01 - HALDIMAND COUNTY (Haldimand (MI)) (Inactive), 6C70 - [NEW CREDIT] MISSISSAUGAS OF THE NEW CREDIT FN

Area code(s): 6328 - Dunnville

Data source date:
2021/04/17

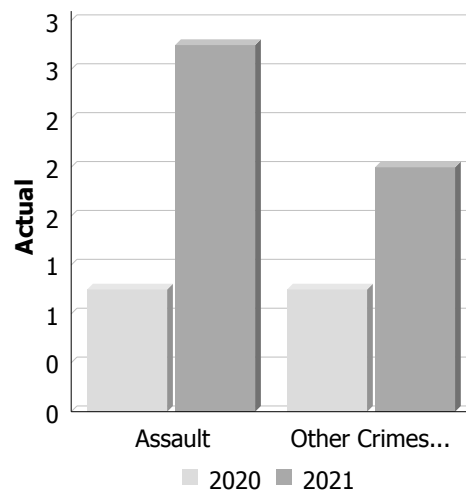
Report Generated by:
Clark, Paul

Report Generated on:
Apr 20, 2021 10:51:06 AM
PP-CSC-Operational Planning-4300

Police Services Board Report for Hagersville
Records Management System
March - 2021

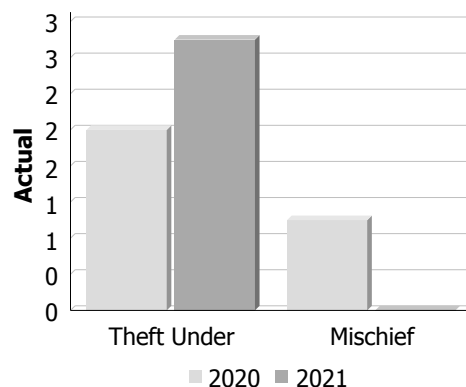
Violent Crime

Actual	March			Year to Date - March		
	2020	2021	% Change	2020	2021	% Change
Murder	0	0	--	0	0	--
Other Offences Causing Death	0	0	--	0	0	--
Attempted Murder	0	0	--	0	0	--
Sexual Assault	0	0	--	1	1	0.0%
Assault	1	3	200.0%	5	5	0.0%
Abduction	0	0	--	0	0	--
Robbery	0	0	--	0	0	--
Other Crimes Against a Person	1	2	100.0%	2	3	50.0%
Total	2	5	150.0%	8	9	12.5%



Property Crime

Actual	March			Year to Date - March		
	2020	2021	% Change	2020	2021	% Change
Arson	0	0	--	0	0	--
Break & Enter	0	0	--	0	0	--
Theft Over	0	0	--	2	2	0.0%
Theft Under	2	3	50.0%	12	8	-33.3%
Have Stolen Goods	0	0	--	0	0	--
Fraud	0	0	--	1	4	300.0%
Mischief	1	0	-100.0%	4	7	75.0%
Total	3	3	0.0%	19	21	10.5%



Drug Crime

Actual	March			Year to Date - March		
	2020	2021	% Change	2020	2021	% Change
Possession	0	0	--	0	1	--
Trafficking	0	0	--	0	0	--
Importation and Production	0	0	--	0	0	--
Total	0	0	--	0	1	--



Detachment: 6C - HALDIMAND COUNTY

Location code(s): 6C00 - HALDIMAND COUNTY, 6C01 - HALDIMAND COUNTY (Haldimand (MI)) (Inactive), 6C70 - [NEW CREDIT] MISSISSAUGAS OF THE NEW CREDIT FN

Area code(s): 6320 - Hagersville

Data source date:
2021/04/17

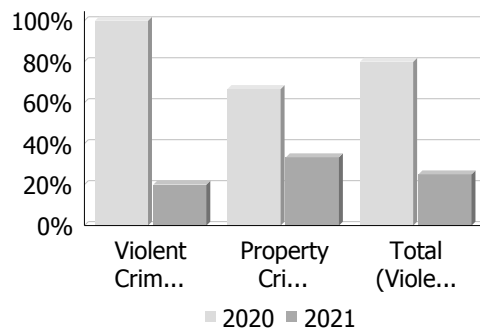
Report Generated by:
Clark, Paul

Report Generated on:
Apr 20, 2021 10:52:15 AM
PP-CSC-Operational Planning-4300

Police Services Board Report for Hagersville
Records Management System
March - 2021

Clearance Rate

Clearance Rate	March			Year to Date - March		
	2020	2021	Difference	2020	2021	Difference
Violent Crime	100.0%	20.0%	-80.0%	50.0%	33.3%	-16.7%
Property Crime	66.7%	33.3%	-33.3%	15.8%	4.8%	-11.0%
Drug Crime	--	--	--	--	100.0%	--
Total (Violent, Property & Drug)	80.0%	25.0%	-55.0%	25.9%	16.1%	-9.8%



Data contained within this report is dynamic in nature and numbers will change over time as the Ontario Provincial Police continue to investigate and solve crime.

Data Utilized

- Major Crimes
- Niche RMS All Offence Level Business Intelligence Cube

Detachment: 6C - HALDIMAND COUNTY

Location code(s): 6C00 - HALDIMAND COUNTY, 6C01 - HALDIMAND COUNTY (Haldimand (MI)) (Inactive), 6C70 - [NEW CREDIT] MISSISSAUGAS OF THE NEW CREDIT FN

Area code(s): 6320 - Hagersville

Data source date:
2021/04/17

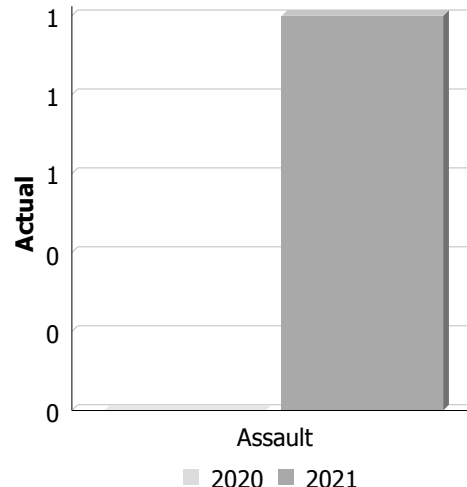
Report Generated by:
Clark, Paul

Report Generated on:
Apr 20, 2021 10:52:15 AM
PP-CSC-Operational Planning-4300

Police Services Board Report for Jarvis
Records Management System
March - 2021

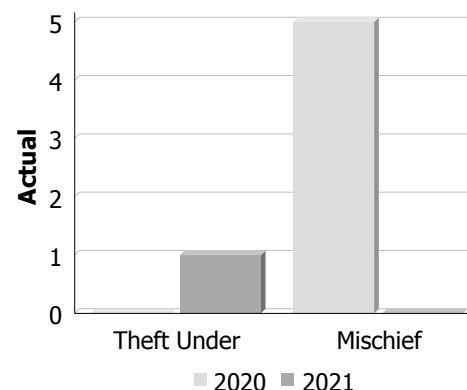
Violent Crime

Actual	March			Year to Date - March		
	2020	2021	% Change	2020	2021	% Change
Murder	0	0	--	0	0	--
Other Offences Causing Death	0	0	--	0	0	--
Attempted Murder	0	0	--	0	0	--
Sexual Assault	0	0	--	0	0	--
Assault	0	1	--	1	1	0.0%
Abduction	0	0	--	0	0	--
Robbery	0	0	--	1	0	-100.0%
Other Crimes Against a Person	0	0	--	0	0	--
Total	0	1	--	2	1	-50.0%



Property Crime

Actual	March			Year to Date - March		
	2020	2021	% Change	2020	2021	% Change
Arson	0	0	--	0	0	--
Break & Enter	0	0	--	0	0	--
Theft Over	0	0	--	1	1	0.0%
Theft Under	0	1	--	0	1	--
Have Stolen Goods	0	0	--	0	0	--
Fraud	0	0	--	1	2	100.0%
Mischief	5	0	-100.0%	7	0	-100.0%
Total	5	1	-80.0%	9	4	-55.6%



Drug Crime

Actual	March			Year to Date - March		
	2020	2021	% Change	2020	2021	% Change
Possession	0	0	--	0	0	--
Trafficking	0	0	--	0	0	--
Importation and Production	0	0	--	0	0	--
Total	0	0	--	0	0	--



Detachment: 6C - HALDIMAND COUNTY

Location code(s): 6C00 - HALDIMAND COUNTY, 6C01 - HALDIMAND COUNTY (Haldimand (MI)) (Inactive), 6C70 - [NEW CREDIT] MISSISSAUGAS OF THE NEW CREDIT FN

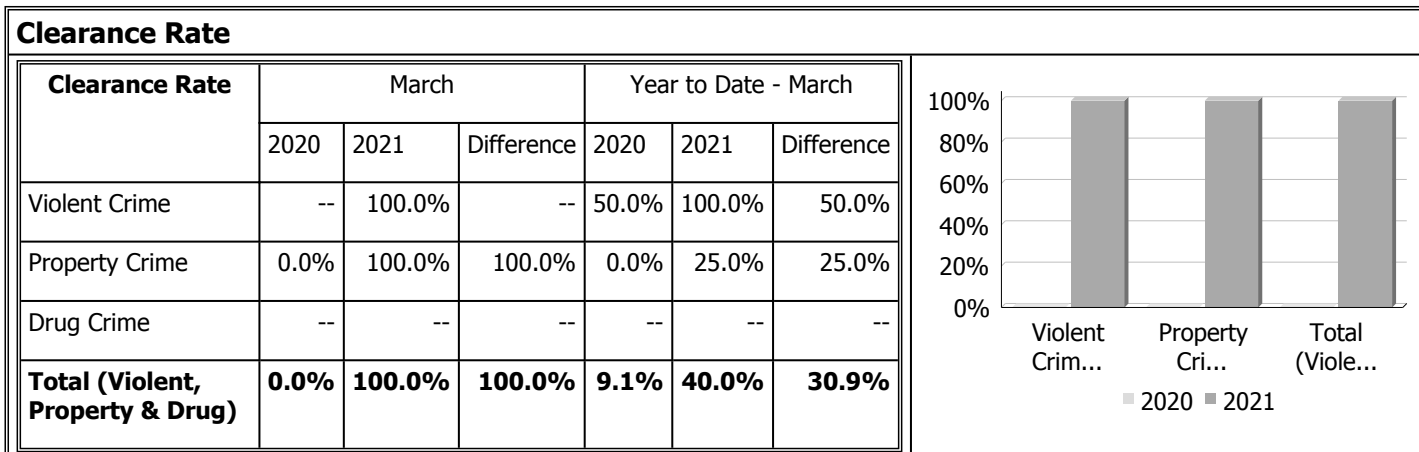
Area code(s): 6322 - Jarvis

Data source date:
2021/04/17

Report Generated by:
Clark, Paul

Report Generated on:
Apr 20, 2021 10:53:52 AM
PP-CSC-Operational Planning-4300

Police Services Board Report for Jarvis
Records Management System
March - 2021



Data contained within this report is dynamic in nature and numbers will change over time as the Ontario Provincial Police continue to investigate and solve crime.

Data Utilized

- Major Crimes
- Niche RMS All Offence Level Business Intelligence Cube

Detachment: 6C - HALDIMAND COUNTY

Location code(s): 6C00 - HALDIMAND COUNTY, 6C01 - HALDIMAND COUNTY (Haldimand (MI)) (Inactive), 6C70 - [NEW CREDIT] MISSISSAUGAS OF THE NEW CREDIT FN

Area code(s): 6322 - Jarvis

Data source date:
2021/04/17

Report Generated by:
Clark, Paul

Report Generated on:
Apr 20, 2021 10:53:52 AM
PP-CSC-Operational Planning-4300