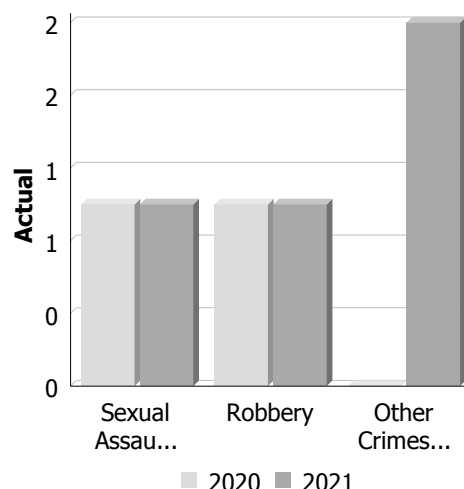


**Police Services Board Report for Caledonia**  
**Records Management System**  
**February - 2021**

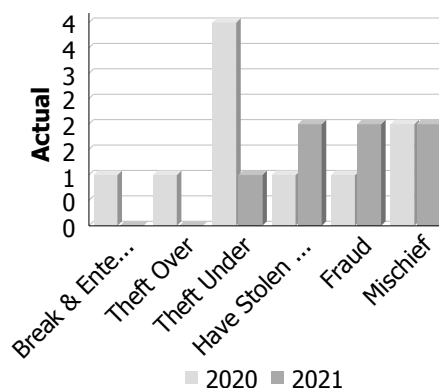
**Violent Crime**

| Actual                        | February |          |               | Year to Date - February |           |              |
|-------------------------------|----------|----------|---------------|-------------------------|-----------|--------------|
|                               | 2020     | 2021     | % Change      | 2020                    | 2021      | % Change     |
| Murder                        | 0        | 0        | --            | 0                       | 0         | --           |
| Other Offences Causing Death  | 0        | 0        | --            | 0                       | 0         | --           |
| Attempted Murder              | 0        | 0        | --            | 0                       | 0         | --           |
| Sexual Assault                | 1        | 1        | 0.0%          | 4                       | 3         | -25.0%       |
| Assault                       | 0        | 0        | --            | 1                       | 3         | 200.0%       |
| Abduction                     | 0        | 0        | --            | 1                       | 0         | -100.0%      |
| Robbery                       | 1        | 1        | 0.0%          | 1                       | 1         | 0.0%         |
| Other Crimes Against a Person | 0        | 2        | --            | 1                       | 4         | 300.0%       |
| <b>Total</b>                  | <b>2</b> | <b>4</b> | <b>100.0%</b> | <b>8</b>                | <b>11</b> | <b>37.5%</b> |



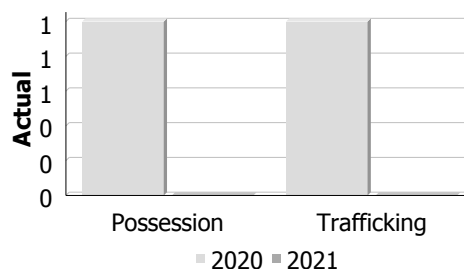
**Property Crime**

| Actual            | February  |          |               | Year to Date - February |           |               |
|-------------------|-----------|----------|---------------|-------------------------|-----------|---------------|
|                   | 2020      | 2021     | % Change      | 2020                    | 2021      | % Change      |
| Arson             | 0         | 0        | --            | 0                       | 0         | --            |
| Break & Enter     | 1         | 0        | -100.0%       | 1                       | 0         | -100.0%       |
| Theft Over        | 1         | 0        | -100.0%       | 4                       | 1         | -75.0%        |
| Theft Under       | 4         | 1        | -75.0%        | 10                      | 2         | -80.0%        |
| Have Stolen Goods | 1         | 2        | 100.0%        | 1                       | 2         | 100.0%        |
| Fraud             | 1         | 2        | 100.0%        | 4                       | 2         | -50.0%        |
| Mischief          | 2         | 2        | 0.0%          | 3                       | 3         | 0.0%          |
| <b>Total</b>      | <b>10</b> | <b>7</b> | <b>-30.0%</b> | <b>23</b>               | <b>10</b> | <b>-56.5%</b> |



**Drug Crime**

| Actual                     | February |          |                | Year to Date - February |          |                |
|----------------------------|----------|----------|----------------|-------------------------|----------|----------------|
|                            | 2020     | 2021     | % Change       | 2020                    | 2021     | % Change       |
| Possession                 | 1        | 0        | -100.0%        | 1                       | 0        | -100.0%        |
| Trafficking                | 1        | 0        | -100.0%        | 1                       | 0        | -100.0%        |
| Importation and Production | 0        | 0        | --             | 0                       | 0        | --             |
| <b>Total</b>               | <b>2</b> | <b>0</b> | <b>-100.0%</b> | <b>2</b>                | <b>0</b> | <b>-100.0%</b> |



**Detachment:** 6C - HALDIMAND COUNTY

**Location code(s):** 6C00 - HALDIMAND COUNTY, 6C01 - HALDIMAND COUNTY (Haldimand (MI)) (Inactive), 6C70 - [NEW CREDIT] MISSISSAUGAS OF THE NEW CREDIT FN, 6C71 - SIX NATIONS OF THE GRAND RIVER TERRITORY FN

**Area code(s):** 6324 - Caledonia

**Data source date:**  
2021/03/13

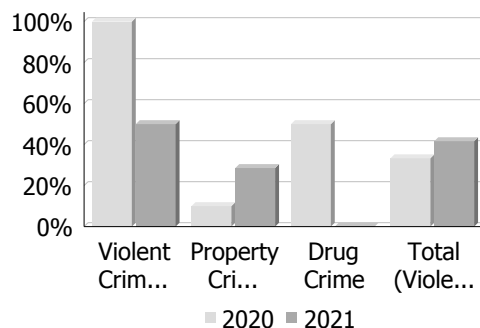
**Report Generated by:**  
Clark, Paul

**Report Generated on:**  
Mar 16, 2021 7:27:13 AM  
PP-CSC-Operational Planning-4300

**Police Services Board Report for Caledonia**  
**Records Management System**  
**February - 2021**

**Clearance Rate**

| Clearance Rate                              | February     |              |             | Year to Date - February |              |              |
|---|--------------|--------------|-------------|-------------------------|--------------|--------------|
|   | 2020         | 2021         | Difference  | 2020                    | 2021         | Difference   |
| Violent Crime                               | 100.0%       | 50.0%        | -50.0%      | 87.5%                   | 72.7%        | -14.8%       |
| Property Crime                              | 10.0%        | 28.6%        | 18.6%       | 4.4%                    | 30.0%        | 25.6%        |
| Drug Crime                                  | 50.0%        | --           | --          | 50.0%                   | --           | --           |
| <b>Total (Violent, Property &amp; Drug)</b> | <b>33.3%</b> | <b>41.7%</b> | <b>8.3%</b> | <b>29.4%</b>            | <b>56.5%</b> | <b>27.1%</b> |



Data contained within this report is dynamic in nature and numbers will change over time as the Ontario Provincial Police continue to investigate and solve crime.

**Data Utilized**

- Major Crimes
- Niche RMS All Offence Level Business Intelligence Cube

**Detachment:** 6C - HALDIMAND COUNTY

**Location code(s):** 6C00 - HALDIMAND COUNTY, 6C01 - HALDIMAND COUNTY (Haldimand (MI)) (Inactive), 6C70 - [NEW CREDIT] MISSISSAUGAS OF THE NEW CREDIT FN, 6C71 - SIX NATIONS OF THE GRAND RIVER TERRITORY FN

**Area code(s):** 6324 - Caledonia

**Data source date:**  
2021/03/13

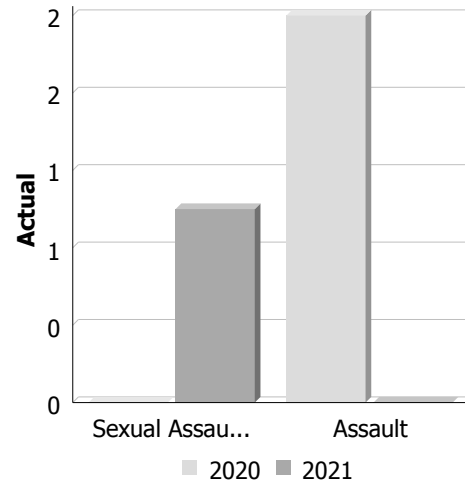
**Report Generated by:**  
Clark, Paul

**Report Generated on:**  
Mar 16, 2021 7:27:13 AM  
PP-CSC-Operational Planning-4300

**Police Services Board Report for Cayuga**  
**Records Management System**  
**February - 2021**

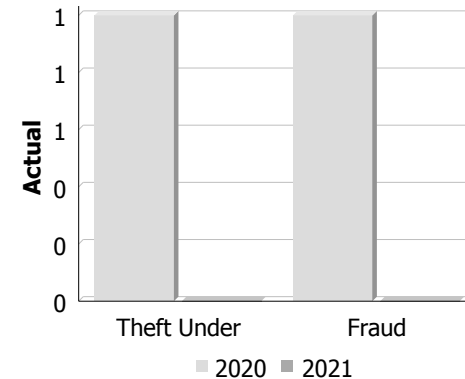
**Violent Crime**

| Actual                        | February |          |               | Year to Date - February |          |               |
|-------------------------------|----------|----------|---------------|-------------------------|----------|---------------|
|                               | 2020     | 2021     | % Change      | 2020                    | 2021     | % Change      |
| Murder                        | 0        | 0        | --            | 0                       | 0        | --            |
| Other Offences Causing Death  | 0        | 0        | --            | 0                       | 0        | --            |
| Attempted Murder              | 0        | 0        | --            | 0                       | 0        | --            |
| Sexual Assault                | 0        | 1        | --            | 0                       | 1        | --            |
| Assault                       | 2        | 0        | -100.0%       | 5                       | 0        | -100.0%       |
| Abduction                     | 0        | 0        | --            | 0                       | 0        | --            |
| Robbery                       | 0        | 0        | --            | 0                       | 0        | --            |
| Other Crimes Against a Person | 0        | 0        | --            | 1                       | 1        | 0.0%          |
| <b>Total</b>                  | <b>2</b> | <b>1</b> | <b>-50.0%</b> | <b>6</b>                | <b>2</b> | <b>-66.7%</b> |



**Property Crime**

| Actual            | February |          |                | Year to Date - February |          |               |
|-------------------|----------|----------|----------------|-------------------------|----------|---------------|
|                   | 2020     | 2021     | % Change       | 2020                    | 2021     | % Change      |
| Arson             | 0        | 0        | --             | 0                       | 0        | --            |
| Break & Enter     | 0        | 0        | --             | 1                       | 0        | -100.0%       |
| Theft Over        | 0        | 0        | --             | 1                       | 0        | -100.0%       |
| Theft Under       | 1        | 0        | -100.0%        | 2                       | 3        | 50.0%         |
| Have Stolen Goods | 0        | 0        | --             | 0                       | 0        | --            |
| Fraud             | 1        | 0        | -100.0%        | 2                       | 0        | -100.0%       |
| Mischief          | 0        | 0        | --             | 0                       | 0        | --            |
| <b>Total</b>      | <b>2</b> | <b>0</b> | <b>-100.0%</b> | <b>6</b>                | <b>3</b> | <b>-50.0%</b> |



**Drug Crime**

| Actual                     | February |          |           | Year to Date - February |          |           |
|----------------------------|----------|----------|-----------|-------------------------|----------|-----------|
|                            | 2020     | 2021     | % Change  | 2020                    | 2021     | % Change  |
| Possession                 | 0        | 0        | --        | 0                       | 1        | --        |
| Trafficking                | 0        | 0        | --        | 0                       | 0        | --        |
| Importation and Production | 0        | 0        | --        | 0                       | 0        | --        |
| <b>Total</b>               | <b>0</b> | <b>0</b> | <b>--</b> | <b>0</b>                | <b>1</b> | <b>--</b> |



**Detachment:** 6C - HALDIMAND COUNTY

**Location code(s):** 6C00 - HALDIMAND COUNTY, 6C01 - HALDIMAND COUNTY (Haldimand (MI)) (Inactive), 6C70 - [NEW CREDIT] MISSISSAUGAS OF THE NEW CREDIT FN, 6C71 - SIX NATIONS OF THE GRAND RIVER TERRITORY FN

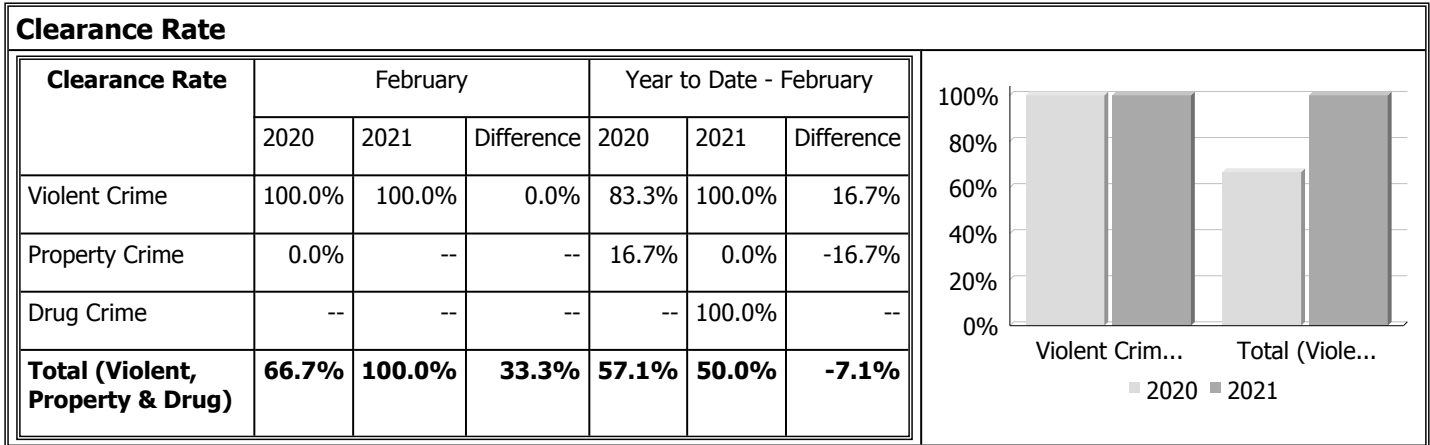
**Area code(s):** 6326 - Cayuga

**Data source date:**  
2021/03/13

**Report Generated by:**  
Clark, Paul

**Report Generated on:**  
Mar 16, 2021 7:29:02 AM  
PP-CSC-Operational Planning-4300

**Police Services Board Report for Cayuga**  
**Records Management System**  
**February - 2021**



Data contained within this report is dynamic in nature and numbers will change over time as the Ontario Provincial Police continue to investigate and solve crime.

**Data Utilized**

- Major Crimes
- Niche RMS All Offence Level Business Intelligence Cube

**Detachment:** 6C - HALDIMAND COUNTY

**Location code(s):** 6C00 - HALDIMAND COUNTY, 6C01 - HALDIMAND COUNTY (Haldimand (MI)) (Inactive), 6C70 - [NEW CREDIT] MISSISSAUGAS OF THE NEW CREDIT FN, 6C71 - SIX NATIONS OF THE GRAND RIVER TERRITORY FN

**Area code(s):** 6326 - Cayuga

**Data source date:**  
2021/03/13

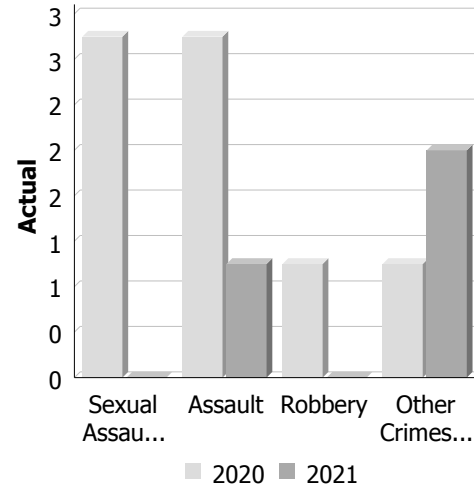
**Report Generated by:**  
Clark, Paul

**Report Generated on:**  
Mar 16, 2021 7:29:02 AM  
PP-CSC-Operational Planning-4300

**Police Services Board Report for Dunnville**  
**Records Management System**  
**February - 2021**

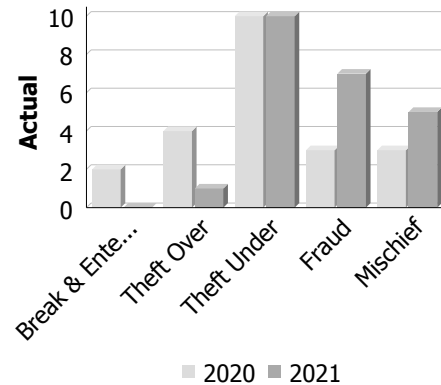
**Violent Crime**

| Actual                        | February |          |               | Year to Date - February |           |             |
|-------------------------------|----------|----------|---------------|-------------------------|-----------|-------------|
|                               | 2020     | 2021     | % Change      | 2020                    | 2021      | % Change    |
| Murder                        | 0        | 0        | --            | 0                       | 0         | --          |
| Other Offences Causing Death  | 0        | 0        | --            | 0                       | 0         | --          |
| Attempted Murder              | 0        | 0        | --            | 0                       | 0         | --          |
| Sexual Assault                | 3        | 0        | -100.0%       | 3                       | 2         | -33.3%      |
| Assault                       | 3        | 1        | -66.7%        | 4                       | 4         | 0.0%        |
| Abduction                     | 0        | 0        | --            | 0                       | 0         | --          |
| Robbery                       | 1        | 0        | -100.0%       | 2                       | 0         | -100.0%     |
| Other Crimes Against a Person | 1        | 2        | 100.0%        | 1                       | 4         | 300.0%      |
| <b>Total</b>                  | <b>8</b> | <b>3</b> | <b>-62.5%</b> | <b>10</b>               | <b>10</b> | <b>0.0%</b> |



**Property Crime**

| Actual            | February  |           |             | Year to Date - February |           |               |
|-------------------|-----------|-----------|-------------|-------------------------|-----------|---------------|
|                   | 2020      | 2021      | % Change    | 2020                    | 2021      | % Change      |
| Arson             | 0         | 0         | --          | 0                       | 0         | --            |
| Break & Enter     | 2         | 0         | -100.0%     | 8                       | 3         | -62.5%        |
| Theft Over        | 4         | 1         | -75.0%      | 8                       | 2         | -75.0%        |
| Theft Under       | 10        | 10        | 0.0%        | 14                      | 18        | 28.6%         |
| Have Stolen Goods | 0         | 0         | --          | 0                       | 0         | --            |
| Fraud             | 3         | 7         | 133.3%      | 5                       | 7         | 40.0%         |
| Mischief          | 3         | 5         | 66.7%       | 5                       | 5         | 0.0%          |
| <b>Total</b>      | <b>22</b> | <b>23</b> | <b>4.5%</b> | <b>40</b>               | <b>35</b> | <b>-12.5%</b> |



**Drug Crime**

| Actual                     | February |          |           | Year to Date - February |          |           |
|----------------------------|----------|----------|-----------|-------------------------|----------|-----------|
|                            | 2020     | 2021     | % Change  | 2020                    | 2021     | % Change  |
| Possession                 | 0        | 0        | --        | 0                       | 1        | --        |
| Trafficking                | 0        | 0        | --        | 0                       | 0        | --        |
| Importation and Production | 0        | 0        | --        | 0                       | 0        | --        |
| <b>Total</b>               | <b>0</b> | <b>0</b> | <b>--</b> | <b>0</b>                | <b>1</b> | <b>--</b> |



**Detachment:** 6C - HALDIMAND COUNTY

**Location code(s):** 6C00 - HALDIMAND COUNTY, 6C01 - HALDIMAND COUNTY (Haldimand (MI)) (Inactive), 6C70 - [NEW CREDIT] MISSISSAUGAS OF THE NEW CREDIT FN, 6C71 - SIX NATIONS OF THE GRAND RIVER TERRITORY FN

**Area code(s):** 6328 - Dunnville

**Data source date:**  
2021/03/13

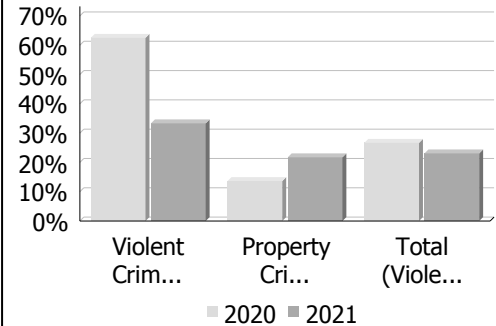
**Report Generated by:**  
Clark, Paul

**Report Generated on:**  
Mar 16, 2021 7:29:54 AM  
PP-CSC-Operational Planning-4300

**Police Services Board Report for Dunnville**  
**Records Management System**  
**February - 2021**

**Clearance Rate**

| Clearance Rate                              | February     |              |              | Year to Date - February |              |              |
|---|--------------|--------------|--------------|-------------------------|--------------|--------------|
|   | 2020         | 2021         | Difference   | 2020                    | 2021         | Difference   |
| Violent Crime                               | 62.5%        | 33.3%        | -29.2%       | 70.0%                   | 70.0%        | 0.0%         |
| Property Crime                              | 13.6%        | 21.7%        | 8.1%         | 15.0%                   | 14.3%        | -0.7%        |
| Drug Crime                                  | --           | --           | --           | --                      | 0.0%         | --           |
| <b>Total (Violent, Property &amp; Drug)</b> | <b>26.7%</b> | <b>23.1%</b> | <b>-3.6%</b> | <b>27.4%</b>            | <b>26.1%</b> | <b>-1.4%</b> |



Data contained within this report is dynamic in nature and numbers will change over time as the Ontario Provincial Police continue to investigate and solve crime.

**Data Utilized**

- Major Crimes
- Niche RMS All Offence Level Business Intelligence Cube

**Detachment:** 6C - HALDIMAND COUNTY

**Location code(s):** 6C00 - HALDIMAND COUNTY, 6C01 - HALDIMAND COUNTY (Haldimand (MI)) (Inactive), 6C70 - [NEW CREDIT] MISSISSAUGAS OF THE NEW CREDIT FN, 6C71 - SIX NATIONS OF THE GRAND RIVER TERRITORY FN

**Area code(s):** 6328 - Dunnville

**Data source date:**

2021/03/13

**Report Generated by:**

Clark, Paul

**Report Generated on:**

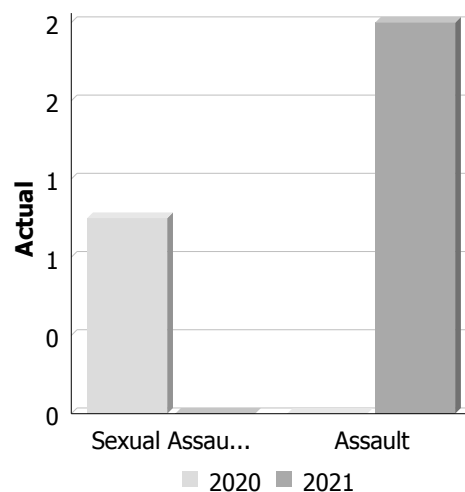
Mar 16, 2021 7:29:54 AM

PP-CSC-Operational Planning-4300

**Police Services Board Report for Hagersville**  
**Records Management System**  
**February - 2021**

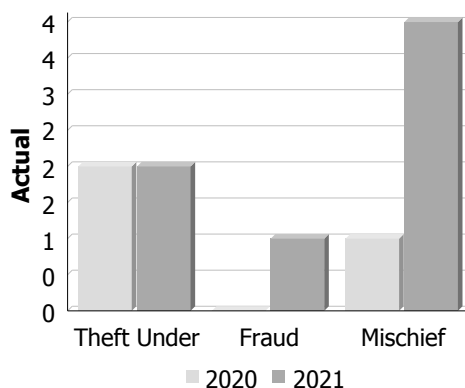
**Violent Crime**

| Actual                        | February |          |               | Year to Date - February |          |               |
|-------------------------------|----------|----------|---------------|-------------------------|----------|---------------|
|                               | 2020     | 2021     | % Change      | 2020                    | 2021     | % Change      |
| Murder                        | 0        | 0        | --            | 0                       | 0        | --            |
| Other Offences Causing Death  | 0        | 0        | --            | 0                       | 0        | --            |
| Attempted Murder              | 0        | 0        | --            | 0                       | 0        | --            |
| Sexual Assault                | 1        | 0        | -100.0%       | 1                       | 1        | 0.0%          |
| Assault                       | 0        | 2        | --            | 4                       | 2        | -50.0%        |
| Abduction                     | 0        | 0        | --            | 0                       | 0        | --            |
| Robbery                       | 0        | 0        | --            | 0                       | 0        | --            |
| Other Crimes Against a Person | 0        | 0        | --            | 1                       | 1        | 0.0%          |
| <b>Total</b>                  | <b>1</b> | <b>2</b> | <b>100.0%</b> | <b>6</b>                | <b>4</b> | <b>-33.3%</b> |



**Property Crime**

| Actual            | February |          |               | Year to Date - February |           |              |
|-------------------|----------|----------|---------------|-------------------------|-----------|--------------|
|                   | 2020     | 2021     | % Change      | 2020                    | 2021      | % Change     |
| Arson             | 0        | 0        | --            | 0                       | 0         | --           |
| Break & Enter     | 0        | 0        | --            | 0                       | 0         | --           |
| Theft Over        | 0        | 0        | --            | 2                       | 2         | 0.0%         |
| Theft Under       | 2        | 2        | 0.0%          | 10                      | 5         | -50.0%       |
| Have Stolen Goods | 0        | 0        | --            | 0                       | 0         | --           |
| Fraud             | 0        | 1        | --            | 1                       | 4         | 300.0%       |
| Mischief          | 1        | 4        | 300.0%        | 3                       | 7         | 133.3%       |
| <b>Total</b>      | <b>3</b> | <b>7</b> | <b>133.3%</b> | <b>16</b>               | <b>18</b> | <b>12.5%</b> |



**Drug Crime**

| Actual                     | February |          |           | Year to Date - February |          |           |
|----------------------------|----------|----------|-----------|-------------------------|----------|-----------|
|                            | 2020     | 2021     | % Change  | 2020                    | 2021     | % Change  |
| Possession                 | 0        | 0        | --        | 0                       | 1        | --        |
| Trafficking                | 0        | 0        | --        | 0                       | 0        | --        |
| Importation and Production | 0        | 0        | --        | 0                       | 0        | --        |
| <b>Total</b>               | <b>0</b> | <b>0</b> | <b>--</b> | <b>0</b>                | <b>1</b> | <b>--</b> |



**Detachment:** 6C - HALDIMAND COUNTY

**Location code(s):** 6C00 - HALDIMAND COUNTY, 6C01 - HALDIMAND COUNTY (Haldimand (MI)) (Inactive), 6C70 - [NEW CREDIT] MISSISSAUGAS OF THE NEW CREDIT FN, 6C71 - SIX NATIONS OF THE GRAND RIVER TERRITORY FN

**Area code(s):** 6320 - Hagersville

**Data source date:**  
2021/03/13

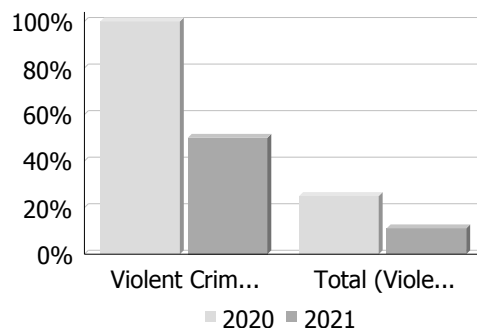
**Report Generated by:**  
Clark, Paul

**Report Generated on:**  
Mar 16, 2021 7:31:15 AM  
PP-CSC-Operational Planning-4300

**Police Services Board Report for Hagersville**  
**Records Management System**  
**February - 2021**

**Clearance Rate**

| Clearance Rate                              | February     |              |               | Year to Date - February |              |              |
|---|--------------|--------------|---------------|-------------------------|--------------|--------------|
|   | 2020         | 2021         | Difference    | 2020                    | 2021         | Difference   |
| Violent Crime                               | 100.0%       | 50.0%        | -50.0%        | 33.3%                   | 50.0%        | 16.7%        |
| Property Crime                              | 0.0%         | 0.0%         | 0.0%          | 6.2%                    | 0.0%         | -6.2%        |
| Drug Crime                                  | --           | --           | --            | --                      | 100.0%       | --           |
| <b>Total (Violent, Property &amp; Drug)</b> | <b>25.0%</b> | <b>11.1%</b> | <b>-13.9%</b> | <b>13.6%</b>            | <b>13.0%</b> | <b>-0.6%</b> |



Data contained within this report is dynamic in nature and numbers will change over time as the Ontario Provincial Police continue to investigate and solve crime.

**Data Utilized**

- Major Crimes
- Niche RMS All Offence Level Business Intelligence Cube

**Detachment:** 6C - HALDIMAND COUNTY

**Location code(s):** 6C00 - HALDIMAND COUNTY, 6C01 - HALDIMAND COUNTY (Haldimand (MI)) (Inactive), 6C70 - [NEW CREDIT] MISSISSAUGAS OF THE NEW CREDIT FN, 6C71 - SIX NATIONS OF THE GRAND RIVER TERRITORY FN

**Area code(s):** 6320 - Hagersville

**Data source date:**  
2021/03/13

**Report Generated by:**  
Clark, Paul

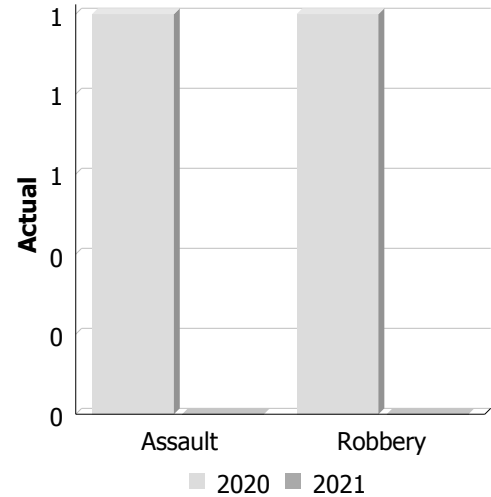
**Report Generated on:**  
Mar 16, 2021 7:31:15 AM  
PP-CSC-Operational Planning-4300



**Police Services Board Report for Jarvis**  
**Records Management System**  
**February - 2021**

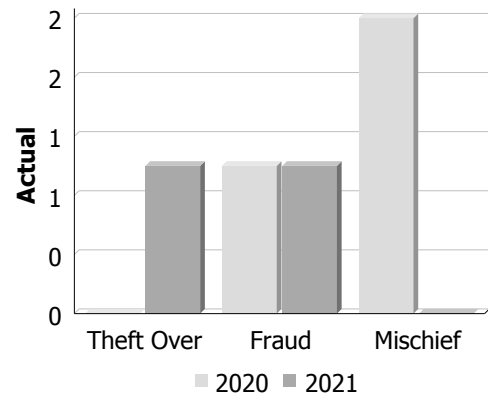
**Violent Crime**

| Actual                        | February |          |                | Year to Date - February |          |                |
|-------------------------------|----------|----------|----------------|-------------------------|----------|----------------|
|                               | 2020     | 2021     | % Change       | 2020                    | 2021     | % Change       |
| Murder                        | 0        | 0        | --             | 0                       | 0        | --             |
| Other Offences Causing Death  | 0        | 0        | --             | 0                       | 0        | --             |
| Attempted Murder              | 0        | 0        | --             | 0                       | 0        | --             |
| Sexual Assault                | 0        | 0        | --             | 0                       | 0        | --             |
| Assault                       | 1        | 0        | -100.0%        | 1                       | 0        | -100.0%        |
| Abduction                     | 0        | 0        | --             | 0                       | 0        | --             |
| Robbery                       | 1        | 0        | -100.0%        | 1                       | 0        | -100.0%        |
| Other Crimes Against a Person | 0        | 0        | --             | 0                       | 0        | --             |
| <b>Total</b>                  | <b>2</b> | <b>0</b> | <b>-100.0%</b> | <b>2</b>                | <b>0</b> | <b>-100.0%</b> |



**Property Crime**

| Actual            | February |          |               | Year to Date - February |          |               |
|-------------------|----------|----------|---------------|-------------------------|----------|---------------|
|                   | 2020     | 2021     | % Change      | 2020                    | 2021     | % Change      |
| Arson             | 0        | 0        | --            | 0                       | 0        | --            |
| Break & Enter     | 0        | 0        | --            | 0                       | 0        | --            |
| Theft Over        | 0        | 1        | --            | 1                       | 1        | 0.0%          |
| Theft Under       | 0        | 0        | --            | 0                       | 0        | --            |
| Have Stolen Goods | 0        | 0        | --            | 0                       | 0        | --            |
| Fraud             | 1        | 1        | 0.0%          | 1                       | 2        | 100.0%        |
| Mischief          | 2        | 0        | -100.0%       | 2                       | 0        | -100.0%       |
| <b>Total</b>      | <b>3</b> | <b>2</b> | <b>-33.3%</b> | <b>4</b>                | <b>3</b> | <b>-25.0%</b> |



**Drug Crime**

| Actual                     | February |          |           | Year to Date - February |          |           |
|----------------------------|----------|----------|-----------|-------------------------|----------|-----------|
|                            | 2020     | 2021     | % Change  | 2020                    | 2021     | % Change  |
| Possession                 | 0        | 0        | --        | 0                       | 0        | --        |
| Trafficking                | 0        | 0        | --        | 0                       | 0        | --        |
| Importation and Production | 0        | 0        | --        | 0                       | 0        | --        |
| <b>Total</b>               | <b>0</b> | <b>0</b> | <b>--</b> | <b>0</b>                | <b>0</b> | <b>--</b> |



**Detachment:** 6C - HALDIMAND COUNTY

**Location code(s):** 6C00 - HALDIMAND COUNTY, 6C01 - HALDIMAND COUNTY (Haldimand (MI)) (Inactive), 6C70 - [NEW CREDIT] MISSISSAUGAS OF THE NEW CREDIT FN, 6C71 - SIX NATIONS OF THE GRAND RIVER TERRITORY FN

**Area code(s):** 6322 - Jarvis

**Data source date:**  
2021/03/13

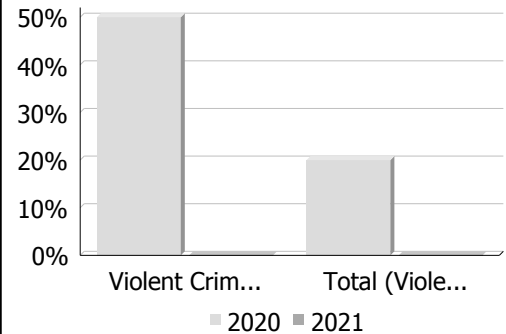
**Report Generated by:**  
Clark, Paul

**Report Generated on:**  
Mar 16, 2021 7:32:18 AM  
PP-CSC-Operational Planning-4300

**Police Services Board Report for Jarvis**  
**Records Management System**  
**February - 2021**

**Clearance Rate**

| Clearance Rate                              | February     |             |               | Year to Date - February |             |               |
|---|--------------|-------------|---------------|-------------------------|-------------|---------------|
|   | 2020         | 2021        | Difference    | 2020                    | 2021        | Difference    |
| Violent Crime                               | 50.0%        | --          | --            | 50.0%                   | --          | --            |
| Property Crime                              | 0.0%         | 0.0%        | 0.0%          | 0.0%                    | 0.0%        | 0.0%          |
| Drug Crime                                  | --           | --          | --            | --                      | --          | --            |
| <b>Total (Violent, Property &amp; Drug)</b> | <b>20.0%</b> | <b>0.0%</b> | <b>-20.0%</b> | <b>16.7%</b>            | <b>0.0%</b> | <b>-16.7%</b> |



Data contained within this report is dynamic in nature and numbers will change over time as the Ontario Provincial Police continue to investigate and solve crime.

**Data Utilized**

- Major Crimes
- Niche RMS All Offence Level Business Intelligence Cube

**Detachment:** 6C - HALDIMAND COUNTY

**Location code(s):** 6C00 - HALDIMAND COUNTY, 6C01 - HALDIMAND COUNTY (Haldimand (MI)) (Inactive), 6C70 - [NEW CREDIT] MISSISSAUGAS OF THE NEW CREDIT FN, 6C71 - SIX NATIONS OF THE GRAND RIVER TERRITORY FN

**Area code(s):** 6322 - Jarvis

**Data source date:**  
2021/03/13

**Report Generated by:**  
Clark, Paul

**Report Generated on:**  
Mar 16, 2021 7:32:18 AM  
PP-CSC-Operational Planning-4300