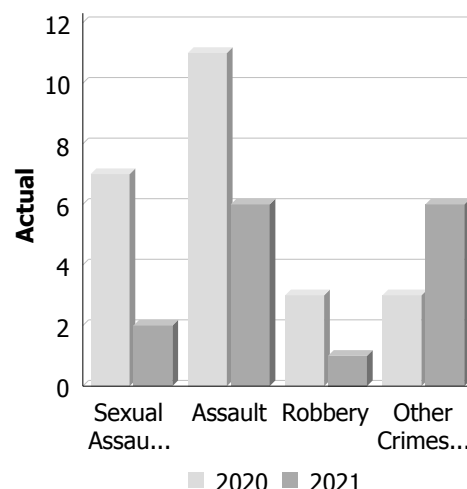


Police Services Board Report for Haldimand County
Records Management System
February - 2021

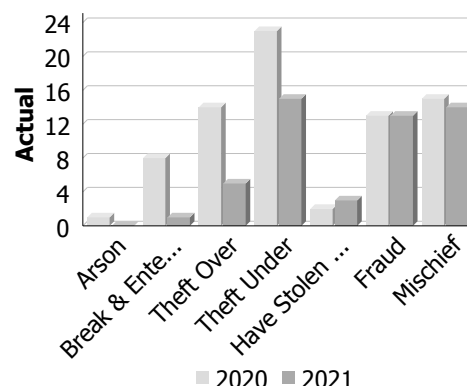
Violent Crime

Actual	February			Year to Date - February		
	2020	2021	% Change	2020	2021	% Change
Murder	0	0	--	0	0	--
Other Offences Causing Death	0	0	--	0	0	--
Attempted Murder	0	0	--	0	0	--
Sexual Assault	7	2	-71.4%	11	7	-36.4%
Assault	11	6	-45.5%	24	17	-29.2%
Abduction	0	0	--	1	0	-100.0%
Robbery	3	1	-66.7%	4	1	-75.0%
Other Crimes Against a Person	3	6	100.0%	7	16	128.6%
Total	24	15	-37.5%	47	41	-12.8%



Property Crime

Actual	February			Year to Date - February		
	2020	2021	% Change	2020	2021	% Change
Arson	1	0	-100.0%	1	0	-100.0%
Break & Enter	8	1	-87.5%	20	5	-75.0%
Theft Over	14	5	-64.3%	33	16	-51.5%
Theft Under	23	15	-34.8%	50	33	-34.0%
Have Stolen Goods	2	3	50.0%	3	8	166.7%
Fraud	13	13	0.0%	29	23	-20.7%
Mischief	15	14	-6.7%	25	21	-16.0%
Total	76	51	-32.9%	161	106	-34.2%



Drug Crime

Detachment: 6C - HALDIMAND COUNTY

Location code(s): 6C00 - HALDIMAND COUNTY, 6C01 - HALDIMAND COUNTY (Haldimand (MI)) (Inactive), 6C70 - [NEW CREDIT] MISSISSAUGAS OF THE NEW CREDIT FN

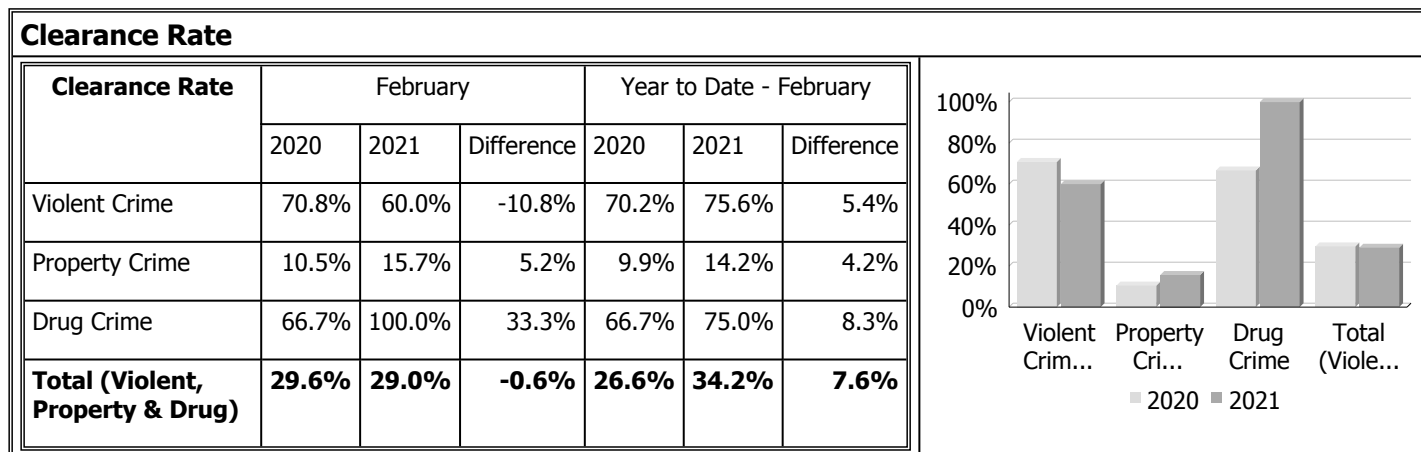
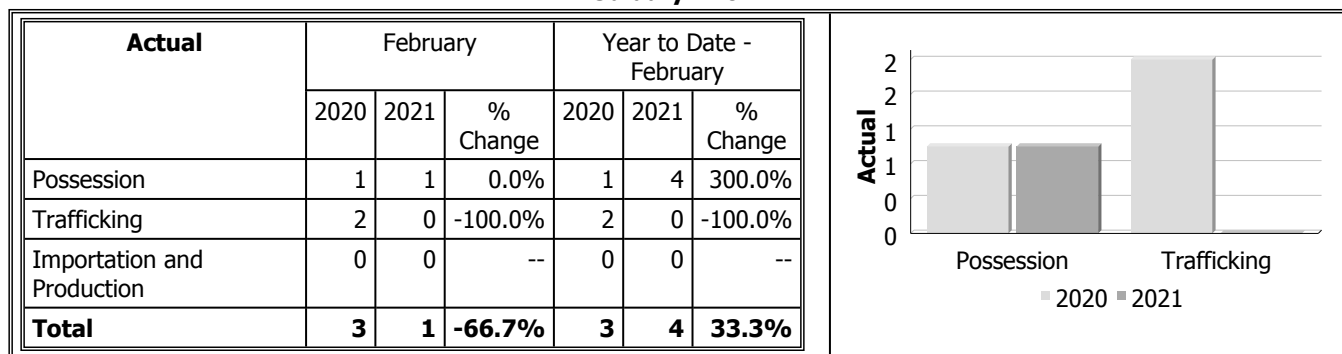
Area code(s): (blank), 0, 2 - Marine, 5017, 5025, 5124, 6002, 6262, 6263, 6265, 6266, 6279, 6289, 6294 - Haldimand Reclamation, 6318 - Lakeshore, 6319 - Selkirk and Rural, 6320 - Hagersville, 6321 - Hagersville Rural, 6322 - Jarvis, 6323 - Townsend, 6324 - Caledonia, 6325 - Caledonia Rural, 6326 - Cayuga, 6327 - Cayuga Rural, 6328 - Dunnville, 6329 - Dunnville Rural, 6508, 6908 - Selkirk Provincial Park, 6910 - James N Allen Provincial Park, 6911 - Rock Point Provincial Park, 6934 - Hwy 3, 6945 - Hwy 6, 6283 - Caledonia (Old Association), 6266 - [New Credit] Mississaugas of the New Credit FN, 6267 - [Special Event-New Credit] Mississaugas of the New Credit FN, 6508

Data source date:
2021/03/13

Report Generated by:
Clark, Paul

Report Generated on:
Mar 16, 2021 7:25:20 AM
PP-CSC-Operational Planning-4300

Police Services Board Report for Haldimand County
Records Management System
February - 2021



Data contained within this report is dynamic in nature and numbers will change over time as the Ontario Provincial Police continue to investigate and solve crime.

Data Utilized

- Major Crimes
- Niche RMS All Offence Level Business Intelligence Cube

Detachment: 6C - HALDIMAND COUNTY

Location code(s): 6C00 - HALDIMAND COUNTY, 6C01 - HALDIMAND COUNTY (Haldimand (MI)) (Inactive), 6C70 - [NEW CREDIT] MISSISSAUGAS OF THE NEW CREDIT FN

Area code(s): (blank), 0, 2 - Marine, 5017, 5025, 5124, 6002, 6262, 6263, 6265, 6266, 6279, 6289, 6294 - Haldimand Reclamation, 6318 - Lakeshore, 6319 - Selkirk and Rural, 6320 - Hagersville, 6321 - Hagersville Rural, 6322 - Jarvis, 6323 - Townsend, 6324 - Caledonia, 6325 - Caledonia Rural, 6326 - Cayuga, 6327 - Cayuga Rural, 6328 - Dunnville, 6329 - Dunnville Rural, 6508, 6908 - Selkirk Provincial Park, 6910 - James N Allen Provincial Park, 6911 - Rock Point Provincial Park, 6934 - Hwy 3, 6945 - Hwy 6, 6283 - Caledonia (Old Association), 6266 - [New Credit] Mississaugas of the New Credit FN, 6267 - [Special Event-New Credit] Mississaugas of the New Credit FN, 6508

Data source date:

2021/03/13

Report Generated by:

Clark, Paul

Report Generated on:

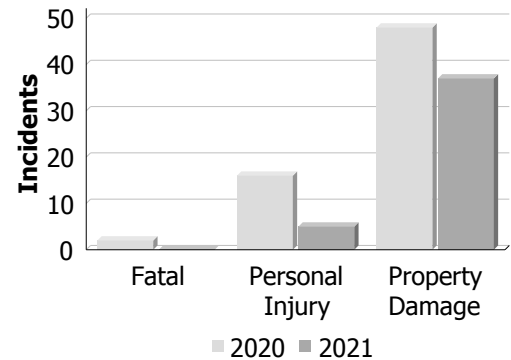
Mar 16, 2021 7:25:20 AM

PP-CSC-Operational Planning-4300

Police Services Board Report for Haldimand County
Collision Reporting System
February - 2021

Motor Vehicle Collisions by Type

Incidents	February			Year to Date - February		
	2020	2021	% Change	2020	2021	% Change
Fatal	2	0	-100.0%	2	1	-50.0%
Personal Injury	16	5	-68.8%	27	7	-74.1%
Property Damage	48	37	-22.9%	99	75	-24.2%
Total	66	42	-36.4%	128	83	-35.2%



Fatalities in Detachment Area

Incidents		February			Year to Date - February		
		2020	2021	% Change	2020	2021	% Change
Motor Vehicle Collision	Fatal Incidents	2	0	-100.0%	2	1	-50.0%
	Alcohol Related	2	0	-100.0%	2	0	-100.0%
Off-Road Vehicle	Fatal Incidents	0	0	--	0	0	--
	Alcohol Related	0	0	--	0	0	--
Motorized Snow Vehicle	Fatal Incidents	0	0	--	0	0	--
	Alcohol Related	0	0	--	0	0	--

Persons Killed		February			Year to Date - February		
		2020	2021	% Change	2020	2021	% Change
Motor Vehicle Collision		3	0	-100.0%	3	1	-66.7%
Off-Road Vehicle		0	0	--	0	0	--
Motorized Snow Vehicle		0	0	--	0	0	--

Detachment: 6C - HALDIMAND COUNTY

Location code(s): 6C00-HALDIMAND COUNTY, 6C01-HALDIMAND COUNTY (Haldimand (MI)), 6C70-NEW CREDIT FIRST NATION

Data source date:
2021/03/15

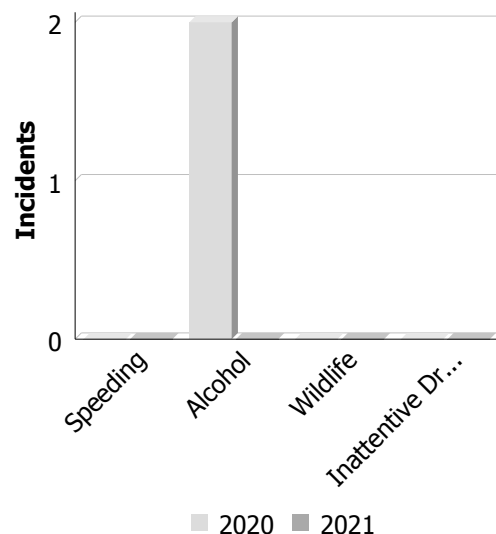
Report Generated by:
Clark, Paul

Report Generated on:
Mar 16, 2021 7:38:39 AM
PP-CSC-Operational Planning-4300

Police Services Board Report for Haldimand County
Collision Reporting System
February - 2021

Primary Causal Factors in Fatal Motor Vehicle Collisions

Incidents	February			Year to Date - February		
	2020	2021	% Change	2020	2021	% Change
Speeding as a contributing factor	0	0	0	0	0	0
Where alcohol is involved	2	0	-100.00%	2	0	-100.00%
Wildlife as a contributing factor	0	0	0	0	0	0
Inattentive driver as a contributing factor	0	0	0	0	0	0
Persons Killed	February			Year to Date - February		
	2020	2021	% Change	2020	2021	% Change
Seatbelt as a contributing factor	2	0	-100.00%	2	0	-100.00%



Data Utilized

- SQL online application reporting system – OPP CRS 2.3.09
- Collision Reporting System Business Intelligence Cube

Detachment: 6C - HALDIMAND COUNTY

Location code(s): 6C00-HALDIMAND COUNTY, 6C01-HALDIMAND COUNTY (Haldimand (MI)), 6C70-NEW CREDIT FIRST NATION

Data source date:
2021/03/15

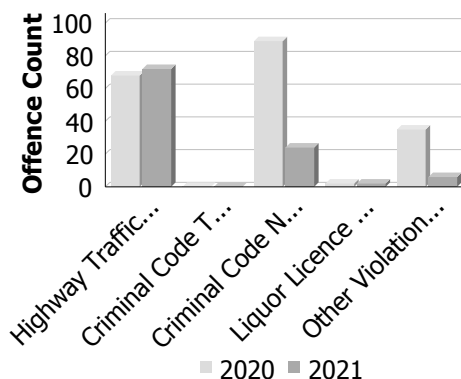
Report Generated by:
Clark, Paul

Report Generated on:
Mar 16, 2021 7:38:39 AM
PP-CSC-Operational Planning-4300

Police Services Board Report for Haldimand County
Integrated Court Offence Network
February - 2021

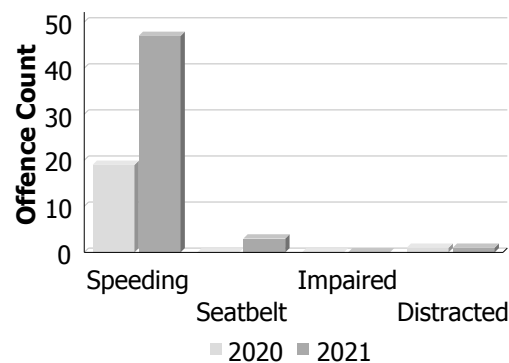
Criminal Code and Provincial Statute Charges Laid

Offence Count	February			Year to Date - February		
	2020	2021	% Change	2020	2021	% Change
Highway Traffic Act	68	72	5.9%	158	213	34.8%
Criminal Code Traffic	18	4	-77.8%	29	10	-65.5%
Criminal Code Non-Traffic	71	20	-71.8%	173	64	-63.0%
Liquor Licence Act	2	2	0.0%	4	4	0.0%
Other Violations	35	6	-82.9%	92	26	-71.7%
All Violations	194	104	-46.4%	456	318	-30.3%



Traffic Related Charges

Offence Count	February			Year to Date - February		
	2020	2021	% Change	2020	2021	% Change
Speeding	19	47	147.4%	60	138	130.0%
Seatbelt	0	3	--	3	3	0.0%
Impaired	16	3	-81.3%	19	6	-68.4%
Distracted	1	1	0.0%	2	3	50.0%



Integrated Court Offence Network data is updated on a monthly basis: Data could be as much as a month and a half behind.

Data Utilized

- Ministry of Attorney General, Integrated Court Offence Network
- Integrated Court Offence Network Charge Business Intelligence Cube

Detachment: 6C - HALDIMAND COUNTY

Location code(s): 6C00 - HALDIMAND COUNTY, 6C01 - HALDIMAND COUNTY (Haldimand (MI)) (Inactive)

Data source date:
Mar 11, 2021 4:38:33 PM

Report Generated by:
Clark, Paul

Report Generated on:
Mar 16, 2021 7:39:58 AM
PP-CSC-Operational Planning-4300

**Police Services Board Report for Haldimand County
2021/Feb**

Public Complaints	
Policy	0
Service	0
Conduct	0

Date information collected from Professional Standards Bureau Commander Reports: 2021-03-16

Data Source

Ontario Provincial Police, Professional Standards Bureau Commander Reports

- Includes all public policy, service and conduct complaints submitted to the Office of the Independent Police Review Director (OIPRD)

Secondary Employment

Daily Activity Reporting Patrol Hours	
Total Hours	2021/Feb
Number of Cruiser Patrol Hours	1,073.00
Number of Motorcycle Patrol Hours	3.50
Number of Marine Patrol Hours	0.00
Number of ATV Patrol Hours	0.00
Number of Snowmobile Patrol Hours	0.00
Number of Bicycle Patrol Hours	0.00
Number of Foot Patrol Hours	17.25
Number of School Patrol Hours	0.00

Data source (Daily Activity Reporting System) date: 2021/03/13

Detachment: 6C - HALDIMAND COUNTY

Location code(s): 6C00 - HALDIMAND COUNTY, 6C01 - HALDIMAND COUNTY (Haldimand (MI))

Report Generated by:
Clark, Paul

Report Generated on:
Mar 16, 2021 7:22:31 AM
PP-CSC-Operational Planning-4300

Updated : Saturday, March 13, 2021 - Current Period : 2021/03/13

2021 Total **All OPP Home Loc** **Total** **167 - Patrol-Foot** **All Response Type** **All Initial Reported Time** **All**
Municipality **All Days of Week** **All Ranks** **MEASURES**

Total Hours as values	<i>Caledonia</i>	<i>Cayuga</i>	<i>Dunville</i>	<i>Hagersville</i>	<i>Jarvis</i>	<i>Provincial Parks</i>	<i>Selkirk</i>	Total
2021/Jan	0.00	3.00	10.00	2.50	2.25	0.50	0.00	18.25
2021/Feb	1.50	2.25	7.00	3.50	1.00	2.00	0.00	17.25
2021/Mar	0.00	0.00	1.50	0.00	0.00	0.00	0.00	1.50
2021/Apr	0.00	0.00	0.00	0.00	0.00	0.00	0.00	0.00
2021/May	0.00	0.00	0.00	0.00	0.00	0.00	0.00	0.00
2021/Jun	0.00	0.00	0.00	0.00	0.00	0.00	0.00	0.00
2021/Jul	0.00	0.00	0.00	0.00	0.00	0.00	0.00	0.00
2021/Aug	0.00	0.00	0.00	0.00	0.00	0.00	0.00	0.00
2021/Sep	0.00	0.00	0.00	0.00	0.00	0.00	0.00	0.00
2021/Oct	0.00	0.00	0.00	0.00	0.00	0.00	0.00	0.00
2021/Nov	0.00	0.00	0.00	0.00	0.00	0.00	0.00	0.00
2021/Dec	0.00	0.00	0.00	0.00	0.00	0.00	0.00	0.00
2021 Total	1.50	5.25	18.50	6.00	3.25	2.50	0.00	37.00