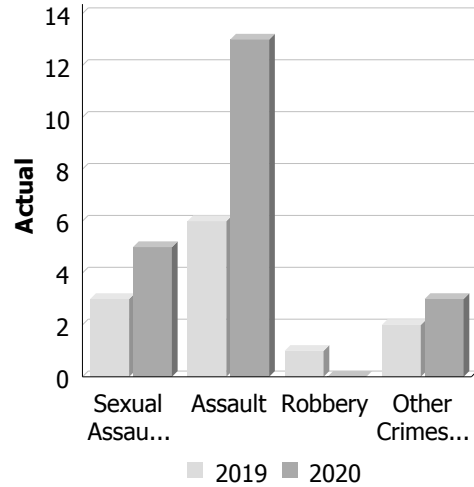


**Police Services Board Report for Haldimand County
Records Management System
December - 2020**

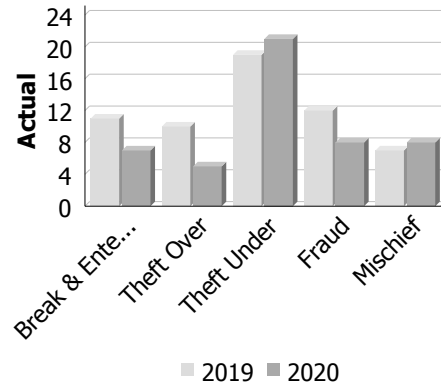
Violent Crime

Actual	December			Year to Date - December		
	2019	2020	% Change	2019	2020	% Change
Murder	0	0	--	1	1	0.0%
Other Offences Causing Death	0	0	--	0	0	--
Attempted Murder	0	0	--	0	0	--
Sexual Assault	3	5	66.7%	38	44	15.8%
Assault	6	13	116.7%	156	165	5.8%
Abduction	0	0	--	2	3	50.0%
Robbery	1	0	-100.0%	12	6	-50.0%
Other Crimes Against a Person	2	3	50.0%	49	69	40.8%
Total	12	21	75.0%	258	288	11.6%



Property Crime

Actual	December			Year to Date - December		
	2019	2020	% Change	2019	2020	% Change
Arson	0	0	--	4	6	50.0%
Break & Enter	11	7	-36.4%	120	96	-20.0%
Theft Over	10	5	-50.0%	185	155	-16.2%
Theft Under	19	21	10.5%	335	334	-0.3%
Have Stolen Goods	0	0	--	19	13	-31.6%
Fraud	12	8	-33.3%	170	152	-10.6%
Mischief	7	8	14.3%	213	250	17.4%
Total	59	49	-16.9%	1,046	1,006	-3.8%



Drug Crime

Detachment: 6C - HALDIMAND COUNTY

Location code(s): 6C00 - HALDIMAND COUNTY, 6C01 - HALDIMAND COUNTY (Haldimand (MI)) (Inactive)

Area code(s): (blank), 0, 2 - Marine, 5017, 5124, 6002, 6262, 6263, 6265, 6266, 6279, 6289, 6294 - Haldimand Reclamation, 6318 - Lakeshore, 6319 - Selkirk and Rural, 6320 - Hagersville, 6321 - Hagersville Rural, 6322 - Jarvis, 6323 - Townsend, 6324 - Caledonia, 6325 - Caledonia Rural, 6326 - Cayuga, 6327 - Cayuga Rural, 6328 - Dunnville, 6329 - Dunnville Rural, 6508, 6908 - Selkirk Provincial Park, 6910 - James N Allen Provincial Park, 6911 - Rock Point Provincial Park, 6934 - Hwy 3, 6945 - Hwy 6, 6283 - Caledonia (Old Association)

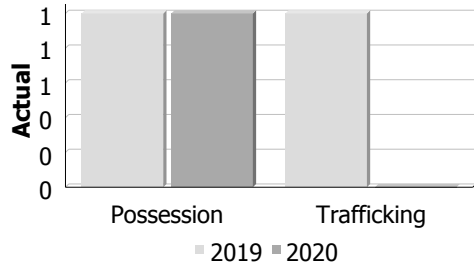
Data source date:
2021/01/09

Report Generated by:
Clark, Paul

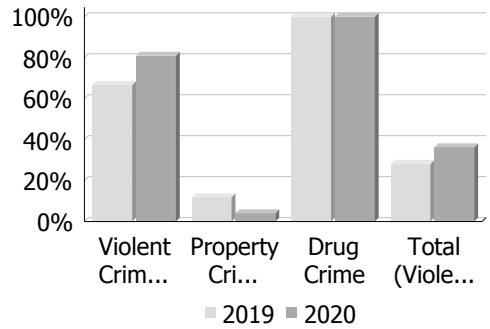
Report Generated on:
Jan 14, 2021 8:21:00 AM
PP-CSC-Operational Planning-4300

**Police Services Board Report for Haldimand County
Records Management System
December - 2020**

Actual	December			Year to Date - December		
	2019	2020	% Change	2019	2020	% Change
Possession	1	1	0.0%	13	11	-15.4%
Trafficking	1	0	-100.0%	2	4	100.0%
Importation and Production	0	0	--	0	0	--
Total	2	1	-50.0%	15	15	0.0%



Clearance Rate	December			Year to Date - December		
	2019	2020	Difference	2019	2020	Difference
Violent Crime	66.7%	81.0%	14.3%	66.7%	66.0%	-0.7%
Property Crime	11.9%	4.1%	-7.8%	17.7%	10.7%	-7.0%
Drug Crime	100.0%	100.0%	0.0%	66.7%	86.7%	20.0%
Total (Violent, Property & Drug)	28.2%	36.2%	8.0%	30.4%	27.4%	-2.9%



Data contained within this report is dynamic in nature and numbers will change over time as the Ontario Provincial Police continue to investigate and solve crime.

Data Utilized

- Major Crimes
- Niche RMS All Offence Level Business Intelligence Cube

Detachment: 6C - HALDIMAND COUNTY

Location code(s): 6C00 - HALDIMAND COUNTY, 6C01 - HALDIMAND COUNTY (Haldimand (MI)) (Inactive)

Area code(s): (blank), 0, 2 - Marine, 5017, 5124, 6002, 6262, 6263, 6265, 6266, 6279, 6289, 6294 - Haldimand Reclamation, 6318 - Lakeshore, 6319 - Selkirk and Rural, 6320 - Hagersville, 6321 - Hagersville Rural, 6322 - Jarvis, 6323 - Townsend, 6324 - Caledonia, 6325 - Caledonia Rural, 6326 - Cayuga, 6327 - Cayuga Rural, 6328 - Dunnville, 6329 - Dunnville Rural, 6508, 6908 - Selkirk Provincial Park, 6910 - James N Allen Provincial Park, 6911 - Rock Point Provincial Park, 6934 - Hwy 3, 6945 - Hwy 6, 6283 - Caledonia (Old Association)

Data source date:

2021/01/09

Report Generated by:

Clark, Paul

Report Generated on:

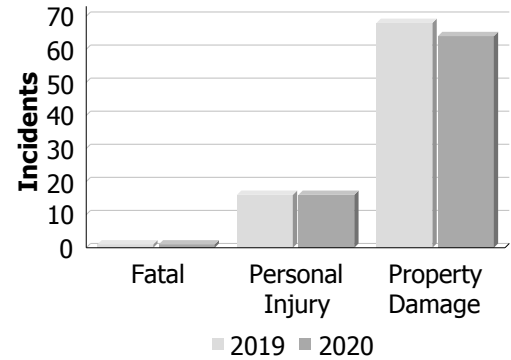
Jan 14, 2021 8:21:00 AM

PP-CSC-Operational Planning-4300

**Police Services Board Report for Haldimand County
Collision Reporting System
December - 2020**

Motor Vehicle Collisions by Type

Incidents	December			Year to Date - December		
	2019	2020	% Change	2019	2020	% Change
Fatal	1	1	0.0%	9	5	-44.4%
Personal Injury	16	16	0.0%	163	160	-1.8%
Property Damage	68	64	-5.9%	648	572	-11.7%
Total	85	81	-4.7%	820	737	-10.1%



Fatalities in Detachment Area

Incidents		December			Year to Date - December		
		2019	2020	% Change	2019	2020	% Change
Motor Vehicle Collision	Fatal Incidents	1	1	0.0%	7	5	-28.6%
	Alcohol Related	1	0	-100.0%	2	3	50.0%
Off-Road Vehicle	Fatal Incidents	0	0	--	2	0	-100.0%
	Alcohol Related	0	0	--	1	0	-100.0%
Motorized Snow Vehicle	Fatal Incidents	0	0	--	0	0	--
	Alcohol Related	0	0	--	0	0	--

Persons Killed	December			Year to Date - December		
	2019	2020	% Change	2019	2020	% Change
Motor Vehicle Collision	1	1	0.0%	7	6	-14.3%
Off-Road Vehicle	0	0	--	2	0	-100.0%
Motorized Snow Vehicle	0	0	--	0	0	--

Detachment: 6C - HALDIMAND COUNTY

Location code(s): 6C00-HALDIMAND COUNTY, 6C01-HALDIMAND COUNTY (Haldimand (MI))

Data source date:
2021/01/13

Report Generated by:
Clark, Paul

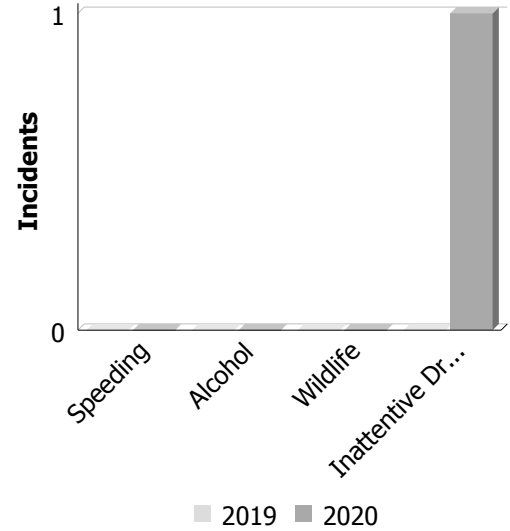
Report Generated on:
Jan 14, 2021 8:31:43 AM
PP-CSC-Operational Planning-4300

Police Services Board Report for Haldimand County
Collision Reporting System
December - 2020

Primary Causal Factors in Fatal Motor Vehicle Collisions

Incidents	December			Year to Date - December		
	2019	2020	% Change	2019	2020	% Change
Speeding as a contributing factor	0	0	0	1	0	-100.00%
Where alcohol is involved	0	0	0	1	3	200.00%
Wildlife as a contributing factor	0	0	0	0	0	0
Inattentive driver as a contributing factor	0	1	0	0	1	0

Persons Killed	December			Year to Date - December		
	2019	2020	% Change	2019	2020	% Change
Seatbelt as a contributing factor	0	0	0	1	2	100.00%



Data Utilized

- SQL online application reporting system – OPP CRS 2.3.09
- Collision Reporting System Business Intelligence Cube

Detachment: 6C - HALDIMAND COUNTY

Location code(s): 6C00-HALDIMAND COUNTY, 6C01-HALDIMAND COUNTY (Haldimand (MI))

Data source date:
2021/01/13

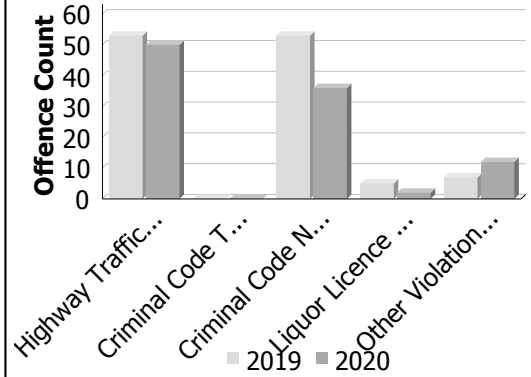
Report Generated by:
Clark, Paul

Report Generated on:
Jan 14, 2021 8:31:43 AM
PP-CSC-Operational Planning-4300

Police Services Board Report for Haldimand County
Integrated Court Offence Network
December - 2020

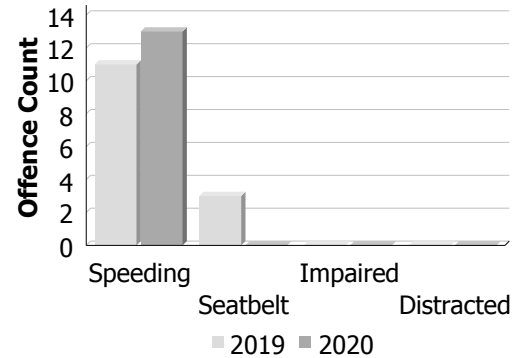
Criminal Code and Provincial Statute Charges Laid

Offence Count	December			Year to Date - December		
	2019	2020	% Change	2019	2020	% Change
Highway Traffic Act	53	50	-5.7%	2,552	1,313	-48.6%
Criminal Code Traffic	12	8	-33.3%	182	165	-9.3%
Criminal Code Non-Traffic	41	28	-31.7%	1,045	1,055	0.9%
Liquor Licence Act	5	2	-60.0%	90	62	-31.1%
Other Violations	7	12	71.4%	404	422	4.5%
All Violations	118	100	-15.3%	4,273	3,017	-29.4%



Traffic Related Charges

Offence Count	December			Year to Date - December		
	2019	2020	% Change	2019	2020	% Change
Speeding	11	13	18.2%	1,248	524	-58.0%
Seatbelt	3	0	-100.0%	184	44	-76.1%
Impaired	11	6	-45.5%	121	107	-11.6%
Distracted	0	0	--	87	18	-79.3%



Integrated Court Offence Network data is updated on a monthly basis: Data could be as much as a month and a half behind.

Data Utilized

- Ministry of Attorney General, Integrated Court Offence Network
- Integrated Court Offence Network Charge Business Intelligence Cube

Detachment: 6C - HALDIMAND COUNTY

Location code(s): 6C00 - HALDIMAND COUNTY, 6C01 - HALDIMAND COUNTY (Haldimand (MI)) (Inactive)

Data source date:
Jan 11, 2021 5:08:08 PM

Report Generated by:
Clark, Paul

Report Generated on:
Jan 14, 2021 8:41:53 AM
PP-CSC-Operational Planning-4300

**Police Services Board Report for Haldimand
2020/Dec**

Public Complaints	
Policy	0
Service	0
Conduct	0

Date information collected from Professional Standards Bureau Commander Reports: 2021-01-14

Data Source

Ontario Provincial Police, Professional Standards Bureau Commander Reports

- Includes all public policy, service and conduct complaints submitted to the Office of the Independent Police Review Director (OIPRD)

Secondary Employment

Daily Activity Reporting Patrol Hours	
Total Hours	2020/Dec
Number of Cruiser Patrol Hours	893.75
Number of Motorcycle Patrol Hours	0.00
Number of Marine Patrol Hours	0.00
Number of ATV Patrol Hours	0.00
Number of Snowmobile Patrol Hours	0.00
Number of Bicycle Patrol Hours	0.00
Number of Foot Patrol Hours	11.25
Number of School Patrol Hours	0.00

Data source (Daily Activity Reporting System) date: 2021/01/09

Detachment: 6C - HALDIMAND COUNTY

Location code(s): 6C00 - HALDIMAND COUNTY, 6C01 - HALDIMAND COUNTY (Haldimand (MI))

Area code(s): ODC - Blank Association, 9999 - Invalid Association, 6324 - Caledonia, 6325 - Caledonia Rural, 6326 - Cayuga, 6327 - Cayuga Rural, 6328 - Dunnville, 6329 - Dunnville Rural, 6320 - Hagersville, 6321 - Hagersville Rural, 6294 - Haldimand Reclamation, 6934 - Hwy 3, 6945 - Hwy 6, 6910 - James N Allen Provincial Park, 6322 - Jarvis, 6318 - Lakeshore, 2 - Marine, 6911 - Rock Point Provincial Park, 6319 - Selkirk and Rural, 6908 - Selkirk Provincial Park, 6323 - Townsend, ODC - Blank Association, 9999 - Invalid Association, 6324 - Caledonia, 6283 - Caledonia, 6325 - Caledonia Rural, 6278 - Canborough, 6326 - Cayuga, 6284 - Cayuga, 6327 - Cayuga Rural, 6328 - Dunnville, 6279 - Dunnville, 6329 - Dunnville Rural, 6282 - Dunnville Special Event, 6320 - Hagersville, 6285 - Hagersville, 6321 - Hagersville Rural, 6291 - Haldimand Special Event, 6322 - Jarvis, 6259 - Jarvis, 6318 - Lakeshore, 6280 - Moulton, 6286 - North Cayuga, 6287 - Oneida, 6288 - Rainham, 6319 - Selkirk and Rural, 6290 - Seneca, 6281 - Sherbrooke, 6289 - South Cayuga, 6323 - Townsend, 6262 - Townsend, 6263 - Walpole, 6265 - Woodhouse

Report Generated by:
Clark, Paul

Report Generated on:
Jan 14, 2021 8:33:03 AM
PP-CSC-Operational Planning-4300

Updated : Saturday, January 9, 2021 - Current Period : 2021/01/09

2020 Total All OPP Home Loc **Total 167 - Patrol-Foot** All Response Type All Initial Reported Time All Municipality All Days of Week All Ranks MEASURES

Total Hours as values	<i>Caledonia</i>	<i>Cayuga</i>	<i>Dunville</i>	<i>Hagersville</i>	<i>Jarvis</i>	<i>Provincial Parks</i>	<i>Selkirk</i>	Total
2020/Jan	4.00	24.25	18.00	1.75	2.75	0.00	2.00	52.75
2020/Feb	0.00	20.25	15.00	1.50	2.00	0.00	3.00	41.75
2020/Mar	2.00	17.25	21.25	0.00	1.50	0.00	0.00	42.00
2020/Apr	7.00	7.50	21.00	6.50	1.50	2.00	1.00	46.50
2020/May	4.00	8.00	16.50	6.00	4.00	0.00	0.00	38.50
2020/Jun	2.00	3.00	19.00	1.50	1.00	1.00	1.00	28.50
2020/Jul	2.00	0.00	11.50	0.00	1.50	0.00	1.00	16.00
2020/Aug	1.00	0.00	8.50	0.00	1.00	1.50	0.00	12.00
2020/Sep	8.50	5.50	15.50	0.00	4.75	0.50	0.00	34.75
2020/Oct	4.00	6.00	7.75	0.00	0.00	0.00	1.00	18.75
2020/Nov	9.50	10.00	5.75	0.00	0.75	1.00	2.00	29.00
2020/Dec	1.00	4.50	3.75	0.50	0.00	0.00	1.50	11.25
2020 Total	45.00	106.25	163.50	17.75	20.75	6.00	12.50	371.75