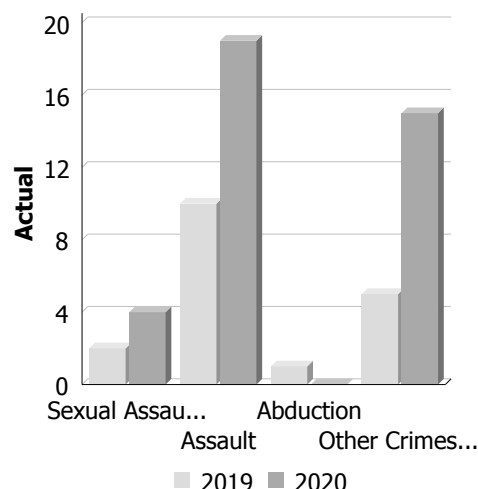


Police Services Board Report for Haldimand County
Records Management System
October - 2020

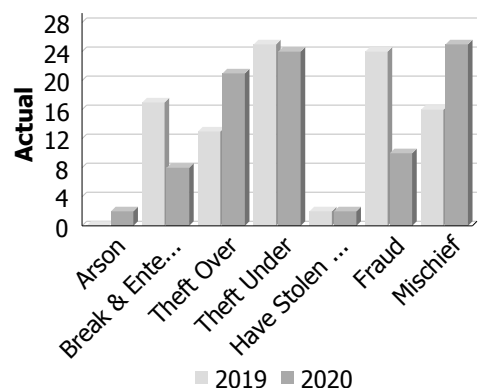
Violent Crime

Actual	October			Year to Date - October		
	2019	2020	% Change	2019	2020	% Change
Murder	0	0	--	1	1	0.0%
Other Offences Causing Death	0	0	--	0	0	--
Attempted Murder	0	0	--	0	0	--
Sexual Assault	2	4	100.0%	30	35	16.7%
Assault	10	19	90.0%	140	146	4.3%
Abduction	1	0	-100.0%	2	2	0.0%
Robbery	0	0	--	11	5	-54.5%
Other Crimes Against a Person	5	15	200.0%	44	56	27.3%
Total	18	38	111.1%	228	245	7.5%



Property Crime

Actual	October			Year to Date - October		
	2019	2020	% Change	2019	2020	% Change
Arson	0	2	--	4	5	25.0%
Break & Enter	17	8	-52.9%	107	79	-26.2%
Theft Over	13	21	61.5%	169	132	-21.9%
Theft Under	25	24	-4.0%	299	264	-11.7%
Have Stolen Goods	2	2	0.0%	15	12	-20.0%
Fraud	24	10	-58.3%	143	122	-14.7%
Mischief	16	25	56.2%	197	184	-6.6%
Total	97	92	-5.2%	934	798	-14.6%



Drug Crime

Detachment: 6C - HALDIMAND COUNTY

Location code(s): 6C00 - HALDIMAND COUNTY, 6C01 - HALDIMAND COUNTY (Haldimand (MI)) (Inactive)

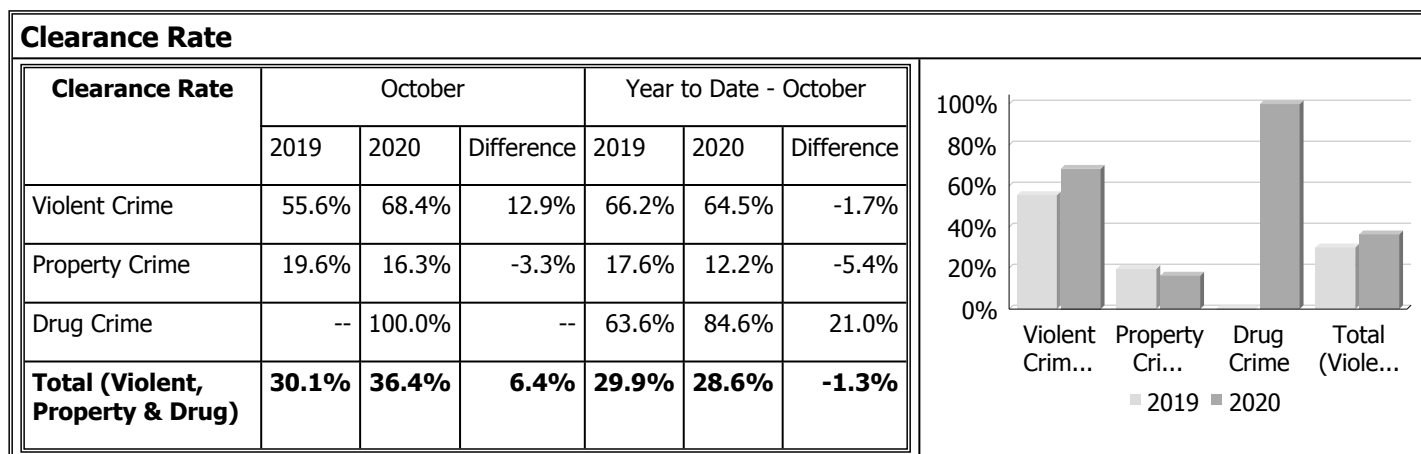
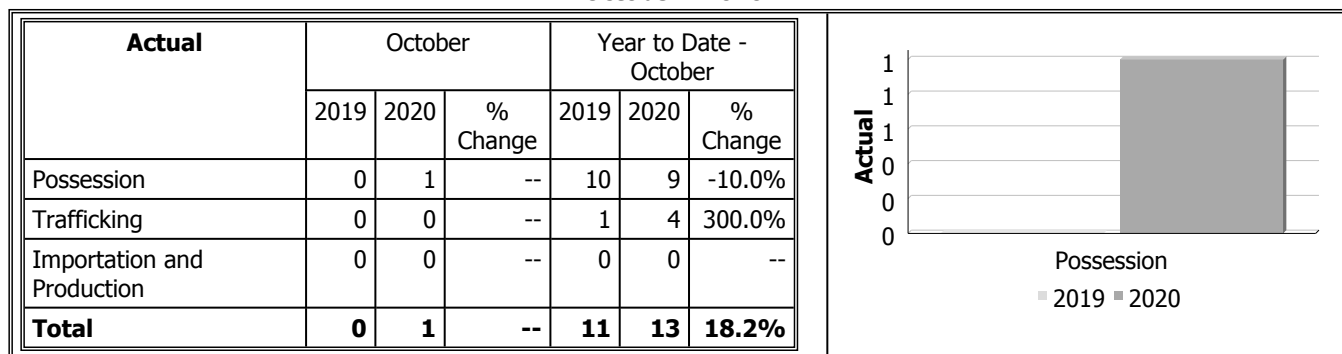
Area code(s): (blank), 0, 2 - Marine, 5017, 6002, 6262, 6263, 6265, 6266, 6279, 6289, 6294 - Haldimand Reclamation, 6318 - Lakeshore, 6319 - Selkirk and Rural, 6320 - Hagersville, 6321 - Hagersville Rural, 6322 - Jarvis, 6323 - Townsend, 6324 - Caledonia, 6325 - Caledonia Rural, 6326 - Cayuga, 6327 - Cayuga Rural, 6328 - Dunnville, 6329 - Dunnville Rural, 6508, 6908 - Selkirk Provincial Park, 6910 - James N Allen Provincial Park, 6911 - Rock Point Provincial Park, 6934 - Hwy 3, 6945 - Hwy 6, 6283 - Caledonia (Old Association)

Data source date:
2020/11/14

Report Generated by:
Clark, Paul

Report Generated on:
Nov 17, 2020 2:46:18 PM
PP-CSC-Operational Planning-4300

Police Services Board Report for Haldimand County
Records Management System
October - 2020



Data contained within this report is dynamic in nature and numbers will change over time as the Ontario Provincial Police continue to investigate and solve crime.

Data Utilized

- Major Crimes
- Niche RMS All Offence Level Business Intelligence Cube

Detachment: 6C - HALDIMAND COUNTY

Location code(s): 6C00 - HALDIMAND COUNTY, 6C01 - HALDIMAND COUNTY (Haldimand (MI)) (Inactive)

Area code(s): (blank), 0, 2 - Marine, 5017, 6002, 6262, 6263, 6265, 6266, 6279, 6289, 6294 - Haldimand Reclamation, 6318 - Lakeshore, 6319 - Selkirk and Rural, 6320 - Hagersville, 6321 - Hagersville Rural, 6322 - Jarvis, 6323 - Townsend, 6324 - Caledonia, 6325 - Caledonia Rural, 6326 - Cayuga, 6327 - Cayuga Rural, 6328 - Dunnville, 6329 - Dunnville Rural, 6508, 6908 - Selkirk Provincial Park, 6910 - James N Allen Provincial Park, 6911 - Rock Point Provincial Park, 6934 - Hwy 3, 6945 - Hwy 6, 6283 - Caledonia (Old Association)

Data source date:
2020/11/14

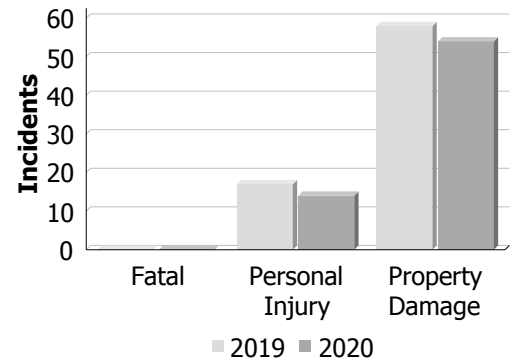
Report Generated by:
Clark, Paul

Report Generated on:
Nov 17, 2020 2:46:18 PM
PP-CSC-Operational Planning-4300

Police Services Board Report for Haldimand County
Collision Reporting System
October - 2020

Motor Vehicle Collisions by Type

Incidents	October			Year to Date - October		
	2019	2020	% Change	2019	2020	% Change
Fatal	0	0	--	8	4	-50.0%
Personal Injury	17	14	-17.6%	139	129	-7.2%
Property Damage	58	54	-6.9%	498	430	-13.7%
Total	75	68	-9.3%	645	563	-12.7%



Fatalities in Detachment Area

Incidents		October			Year to Date - October		
		2019	2020	% Change	2019	2020	% Change
Motor Vehicle Collision	Fatal Incidents	0	0	--	6	4	-33.3%
	Alcohol Related	0	0	--	1	3	200.0%
Off-Road Vehicle	Fatal Incidents	0	0	--	2	0	-100.0%
	Alcohol Related	0	0	--	1	0	-100.0%
Motorized Snow Vehicle	Fatal Incidents	0	0	--	0	0	--
	Alcohol Related	0	0	--	0	0	--

Persons Killed		October			Year to Date - October		
		2019	2020	% Change	2019	2020	% Change
Motor Vehicle Collision		0	0	--	6	5	-16.7%
Off-Road Vehicle		0	0	--	2	0	-100.0%
Motorized Snow Vehicle		0	0	--	0	0	--

Detachment: 6C - HALDIMAND COUNTY

Location code(s): 6C00-HALDIMAND COUNTY, 6C01-HALDIMAND COUNTY (Haldimand (MI))

Data source date:
2020/11/16

Report Generated by:
Clark, Paul

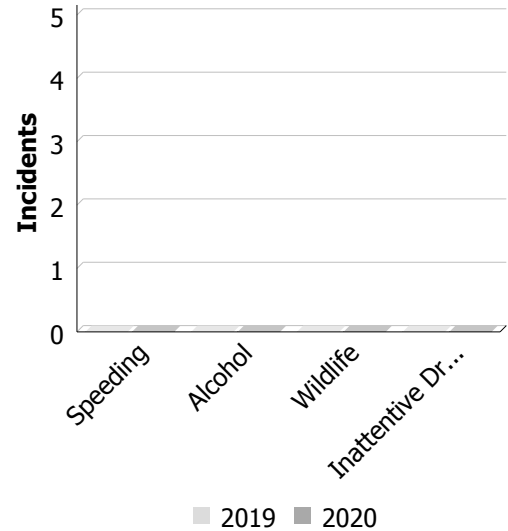
Report Generated on:
Nov 17, 2020 2:48:58 PM
PP-CSC-Operational Planning-4300

Police Services Board Report for Haldimand County
Collision Reporting System
October - 2020

Primary Causal Factors in Fatal Motor Vehicle Collisions

Incidents	October			Year to Date - October		
	2019	2020	% Change	2019	2020	% Change
Speeding as a contributing factor	0	0	0	1	0	-100.00%
Where alcohol is involved	0	0	0	1	3	200.00%
Wildlife as a contributing factor	0	0	0	0	0	0
Inattentive driver as a contributing factor	0	0	0	0	0	0

Persons Killed	October			Year to Date - October		
	2019	2020	% Change	2019	2020	% Change
Seatbelt as a contributing factor	0	0	0	1	2	100.00%



Data Utilized

- SQL online application reporting system – OPP CRS 2.3.09
- Collision Reporting System Business Intelligence Cube

Detachment: 6C - HALDIMAND COUNTY

Location code(s): 6C00-HALDIMAND COUNTY, 6C01-HALDIMAND COUNTY (Haldimand (MI))

Data source date:
2020/11/16

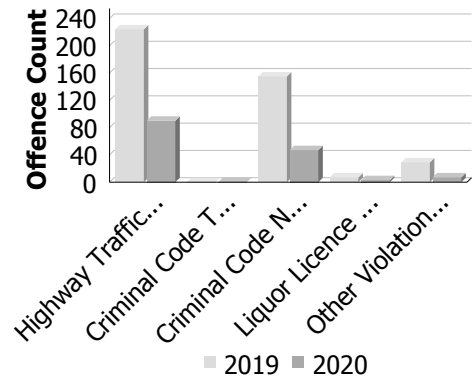
Report Generated by:
Clark, Paul

Report Generated on:
Nov 17, 2020 2:48:58 PM
PP-CSC-Operational Planning-4300

Police Services Board Report for Haldimand County
Integrated Court Offence Network
October - 2020

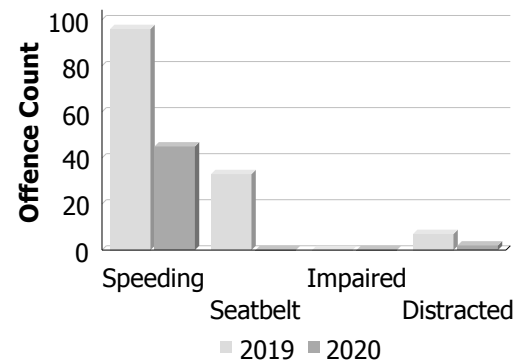
Criminal Code and Provincial Statute Charges Laid

Offence Count	October			Year to Date - October		
	2019	2020	% Change	2019	2020	% Change
Highway Traffic Act	224	90	-59.8%	2,413	1,126	-53.3%
Criminal Code Traffic	23	3	-86.9%	153	128	-16.3
Criminal Code Non-Traffic	132	44	-66.7%	932	857	-8.0%
Liquor Licence Act	7	3	-57.1%	84	55	-34.5%
Other Violations	29	7	-75.9%	387	382	-1.3%
All Violations	415	147	-64.6%	3,969	2,548	-35.8%



Traffic Related Charges

Offence Count	October			Year to Date - October		
	2019	2020	% Change	2019	2020	% Change
Speeding	96	45	-53.1%	1,200	462	-61.5%
Seatbelt	33	0	-100.0%	179	43	-76.0%
Impaired	16	3	-81.3%	103	78	-24.3
Distracted	7	2	-71.4%	84	17	-79.8%



Integrated Court Offence Network data is updated on a monthly basis: Data could be as much as a month and a half behind.

Data Utilized

- Ministry of Attorney General, Integrated Court Offence Network
- Integrated Court Offence Network Charge Business Intelligence Cube

Detachment: 6C - HALDIMAND COUNTY

Location code(s): 6C00 - HALDIMAND COUNTY, 6C01 - HALDIMAND COUNTY (Haldimand (MI)) (Inactive)

Data source date:
 Nov 16, 2020 11:51:27 AM

Report Generated by:
 Clark, Paul

Report Generated on:
 Nov 17, 2020 2:49:49 PM
 PP-CSC-Operational Planning-4300

**Police Services Board Report for Haldimand County
2020/Oct**

Public Complaints	
Policy	0
Service	0
Conduct	0

Date information collected from Professional Standards Bureau Commander Reports: 2020-11-17

Data Source

Ontario Provincial Police, Professional Standards Bureau Commander Reports

- Includes all public policy, service and conduct complaints submitted to the Office of the Independent Police Review Director (OIPRD)

Secondary Employment

Daily Activity Reporting Patrol Hours	
Total Hours	2020/Oct
Number of Cruiser Patrol Hours	667.00
Number of Motorcycle Patrol Hours	0.00
Number of Marine Patrol Hours	1.00
Number of ATV Patrol Hours	11.00
Number of Snowmobile Patrol Hours	0.00
Number of Bicycle Patrol Hours	0.00
Number of Foot Patrol Hours	19.25
Number of School Patrol Hours	0.00

Data source (Daily Activity Reporting System) date: 2020/11/14

Detachment: 6C - HALDIMAND COUNTY

Location code(s): 6C00 - HALDIMAND COUNTY, 6C01 - HALDIMAND COUNTY (Haldimand (MI))

Report Generated by:
Clark, Paul

Report Generated on:
Nov 17, 2020 2:44:44 PM
PP-CSC-Operational Planning-4300

Updated : Saturday, November 14, 2020 - Current Period : 2020/11/14

2020 Total All OPP Home Loc **Total** **167 - Patrol-Foot** All Response Type All Initial Reported Time All
Municipality All Days of Week All Ranks MEASURES

Total Hours as values	<i>Caledonia</i>	<i>Cayuga</i>	<i>Dunville</i>	<i>Hagersville</i>	<i>Jarvis</i>	<i>Provincial Parks</i>	<i>Selkirk</i>	Total
2020/Jan	4.00	24.25	18.00	1.75	2.75	0.00	2.00	52.75
2020/Feb	0.00	20.25	15.00	1.50	2.00	0.00	3.00	41.75
2020/Mar	2.00	17.25	21.25	0.00	1.50	0.00	0.00	42.00
2020/Apr	7.00	7.50	21.00	6.50	1.50	2.00	1.00	46.50
2020/May	4.00	8.00	16.50	6.00	4.00	0.00	0.00	38.50
2020/Jun	2.00	3.00	19.00	1.50	1.00	1.00	1.00	28.50
2020/Jul	2.00	0.00	11.50	0.00	1.50	0.00	1.00	16.00
2020/Aug	1.00	0.00	8.50	0.00	1.00	1.50	0.00	12.00
2020/Sep	8.50	5.50	15.50	0.00	4.75	0.50	0.00	34.75
2020/Oct	4.00	6.00	7.75	0.00	0.00	0.00	1.00	18.75
2020/Nov	0.00	2.00	3.25	0.00	0.00	1.00	0.00	6.25
2020/Dec	0.00	0.00	0.00	0.00	0.00	0.00	0.00	0.00
2020 Total	34.50	93.75	157.25	17.25	20.00	6.00	9.00	337.75