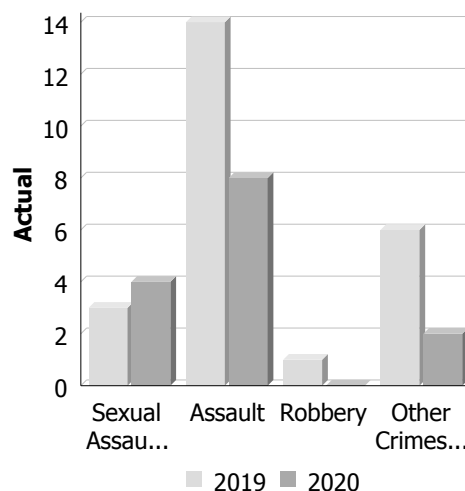


**Police Services Board Report for Haldimand County**  
**Records Management System**  
**March - 2020**

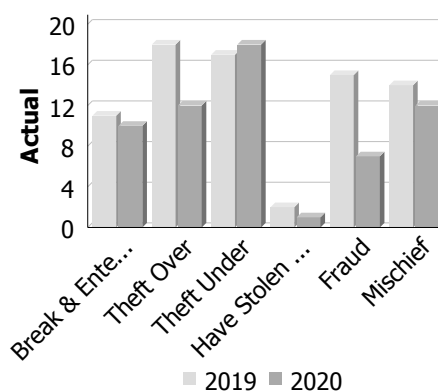
**Violent Crime**

Actual	March			Year to Date - March		
	2019	2020	% Change	2019	2020	% Change
Murder	0	0	--	1	0	-100.0%
Other Offences Causing Death	0	0	--	0	0	--
Attempted Murder	0	0	--	0	0	--
Sexual Assault	3	4	33.3%	6	13	116.7%
Assault	14	8	-42.9%	45	32	-28.9%
Abduction	0	0	--	0	0	--
Robbery	1	0	-100.0%	4	4	0.0%
Other Crimes Against a Person	6	2	-66.7%	15	8	-46.7%
<b>Total</b>	<b>24</b>	<b>14</b>	<b>-41.7%</b>	<b>71</b>	<b>57</b>	<b>-19.7%</b>



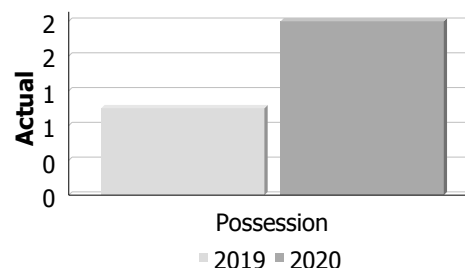
**Property Crime**

Actual	March			Year to Date - March		
	2019	2020	% Change	2019	2020	% Change
Arson	0	0	--	1	0	-100.0%
Break & Enter	11	10	-9.1%	22	28	27.3%
Theft Over	18	12	-33.3%	51	44	-13.7%
Theft Under	17	18	5.9%	70	65	-7.1%
Have Stolen Goods	2	1	-50.0%	6	4	-33.3%
Fraud	15	7	-53.3%	36	31	-13.9%
Mischief	14	12	-14.3%	39	36	-7.7%
<b>Total</b>	<b>77</b>	<b>60</b>	<b>-22.1%</b>	<b>225</b>	<b>208</b>	<b>-7.6%</b>



**Drug Crime**

Actual	March			Year to Date - March		
	2019	2020	% Change	2019	2020	% Change
Possession	1	2	100.0%	2	3	50.0%
Trafficking	0	0	--	0	2	--
Importation and Production	0	0	--	0	0	--
<b>Total</b>	<b>1</b>	<b>2</b>	<b>100.0%</b>	<b>2</b>	<b>5</b>	<b>150.0%</b>



**Detachment:** 6C - HALDIMAND COUNTY

**Location code(s):** 6C00 - HALDIMAND COUNTY, 6C01 - HALDIMAND COUNTY (Haldimand (MI)) (Inactive)

**Area code(s):** ( blank ), 0, 2 - Marine, 5017, 6002, 6262, 6263, 6265, 6266, 6289, 6294 - Haldimand Reclamation, 6318 - Lakeshore, 6319 - Selkirk and Rural, 6320 - Hagersville, 6321 - Hagersville Rural, 6322 - Jarvis, 6323 - Townsend, 6324 - Caledonia, 6325 - Caledonia Rural, 6326 - Cayuga, 6327 - Cayuga Rural, 6328 - Dunnville, 6329 - Dunnville Rural, 6508, 6908 - Selkirk Provincial Park, 6910 - James N Allen Provincial Park, 6911 - Rock Point Provincial Park, 6934 - Hwy 3, 6945 - Hwy 6, 6283 - Caledonia (Old Association)

**Data source date:**  
2020/04/11

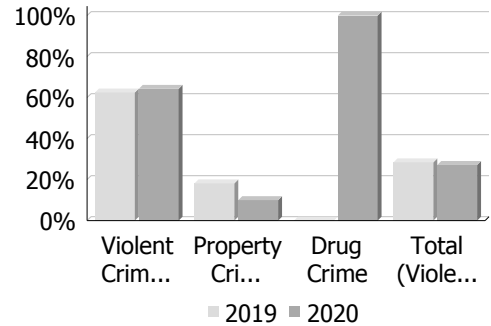
**Report Generated by:**  
Clark, Paul

**Report Generated on:**  
Apr 14, 2020 7:42:45 AM  
PP-CSC-Operational Planning-4300

**Police Services Board Report for Haldimand County**  
**Records Management System**  
**March - 2020**

**Clearance Rate**

Clearance Rate	March			Year to Date - March		
	2019	2020	Difference	2019	2020	Difference
Violent Crime	62.5%	64.3%	1.8%	66.2%	68.4%	2.2%
Property Crime	18.2%	10.0%	-8.2%	21.3%	10.6%	-10.8%
Drug Crime	0.0%	100.0%	100.0%	0.0%	80.0%	80.0%
<b>Total (Violent, Property &amp; Drug)</b>	<b>28.4%</b>	<b>27.2%</b>	<b>-1.3%</b>	<b>33.4%</b>	<b>27.3%</b>	<b>-6.1%</b>



Data contained within this report is dynamic in nature and numbers will change over time as the Ontario Provincial Police continue to investigate and solve crime.

**Data Utilized**

- Major Crimes
- Niche RMS All Offence Level Business Intelligence Cube

**Detachment:** 6C - HALDIMAND COUNTY

**Location code(s):** 6C00 - HALDIMAND COUNTY, 6C01 - HALDIMAND COUNTY (Haldimand (MI)) (Inactive)

**Area code(s):** ( blank ), 0, 2 - Marine, 5017, 6002, 6262, 6263, 6265, 6266, 6289, 6294 - Haldimand Reclamation, 6318 - Lakeshore, 6319 - Selkirk and Rural, 6320 - Hagersville, 6321 - Hagersville Rural, 6322 - Jarvis, 6323 - Townsend, 6324 - Caledonia, 6325 - Caledonia Rural, 6326 - Cayuga, 6327 - Cayuga Rural, 6328 - Dunnville, 6329 - Dunnville Rural, 6508, 6908 - Selkirk Provincial Park, 6910 - James N Allen Provincial Park, 6911 - Rock Point Provincial Park, 6934 - Hwy 3, 6945 - Hwy 6, 6283 - Caledonia (Old Association)

**Data source date:**

2020/04/11

**Report Generated by:**

Clark, Paul

**Report Generated on:**

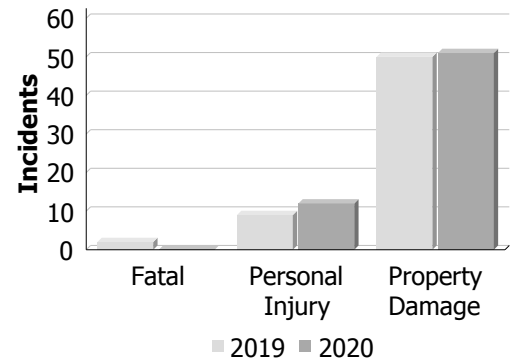
Apr 14, 2020 7:42:45 AM

PP-CSC-Operational Planning-4300

**Police Services Board Report for Haldimand County**  
**Collision Reporting System**  
**March - 2020**

**Motor Vehicle Collisions by Type**

Incidents	March			Year to Date - March		
	2019	2020	% Change	2019	2020	% Change
Fatal	2	0	-100.0%	2	2	0.0%
Personal Injury	9	12	33.3%	33	39	18.2%
Property Damage	50	51	2.0%	153	149	-2.6%
<b>Total</b>	<b>61</b>	<b>63</b>	<b>3.3%</b>	<b>188</b>	<b>190</b>	<b>1.1%</b>



**Fatalities in Detachment Area**

Incidents		March			Year to Date - March		
		2019	2020	% Change	2019	2020	% Change
Motor Vehicle Collision	Fatal Incidents	1	0	-100.0%	1	2	100.0%
	Alcohol Related	0	0	--	0	1	--
Off-Road Vehicle	Fatal Incidents	1	0	-100.0%	1	0	-100.0%
	Alcohol Related	1	0	-100.0%	1	0	-100.0%
Motorized Snow Vehicle	Fatal Incidents	0	0	--	0	0	--
	Alcohol Related	0	0	--	0	0	--

Persons Killed	March			Year to Date - March		
	2019	2020	% Change	2019	2020	% Change
Motor Vehicle Collision	1	0	-100.0%	1	3	200.0%
Off-Road Vehicle	1	0	-100.0%	1	0	-100.0%
Motorized Snow Vehicle	0	0	--	0	0	--

**Detachment:** 6C - HALDIMAND COUNTY

**Location code(s):** 6C00-HALDIMAND COUNTY, 6C01-HALDIMAND COUNTY (Haldimand (MI))

**Data source date:**  
2020/04/13

**Report Generated by:**  
Clark, Paul

**Report Generated on:**  
Apr 14, 2020 7:43:49 AM  
PP-CSC-Operational Planning-4300

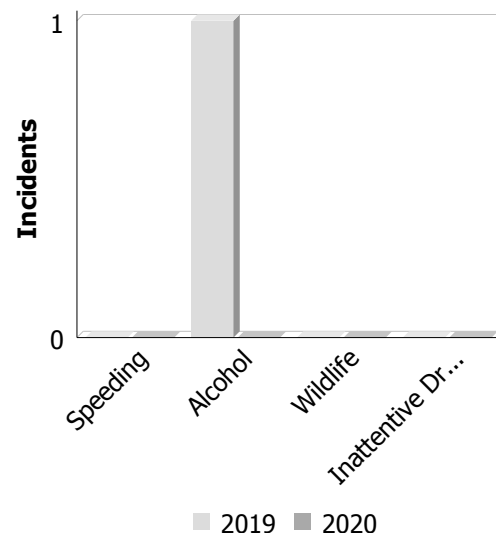
**Police Services Board Report for Haldimand County**  
**Collision Reporting System**  
**March - 2020**

**Primary Causal Factors in Fatal Motor Vehicle Collisions**

Incidents	March			Year to Date - March		
	2019	2020	% Change	2019	2020	% Change
Speeding as a contributing factor	0	0	0	0	0	0
Where alcohol is involved	1	0	-100.00%	1	1	0.00%
Wildlife as a contributing factor	0	0	0	0	0	0
Inattentive driver as a contributing factor	0	0	0	0	0	0

Persons Killed	March			Year to Date - March		
	2019	2020	% Change	2019	2020	% Change
Seatbelt as a contributing factor	0	0	0	0	2	0



**Data Utilized**

- SQL online application reporting system – OPP CRS 2.3.09
- Collision Reporting System Business Intelligence Cube

**Detachment:** 6C - HALDIMAND COUNTY

**Location code(s):** 6C00-HALDIMAND COUNTY, 6C01-HALDIMAND COUNTY (Haldimand (MI))

**Data source date:**  
2020/04/13

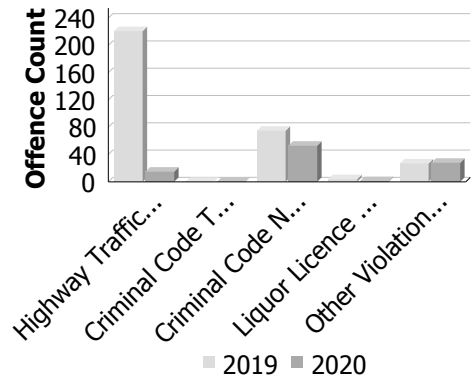
**Report Generated by:**  
Clark, Paul

**Report Generated on:**  
Apr 14, 2020 7:43:49 AM  
PP-CSC—Operational Planning-4300

**Police Services Board Report for Haldimand County**  
**Integrated Court Offence Network**  
**February - 2020**

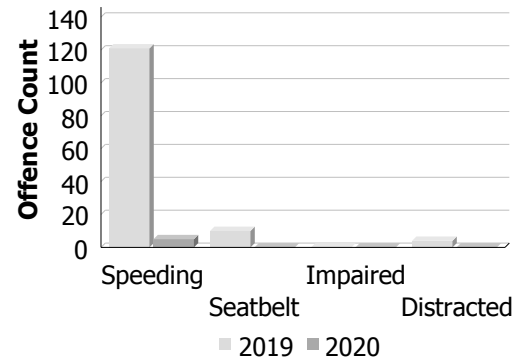
**Criminal Code and Provincial Statute Charges Laid**

Offence Count	February			Year to Date - February		
	2019	2020	% Change	2019	2020	% Change
Highway Traffic Act	221	15	-93.2%	416	102	-75.5%
Criminal Code Traffic	9	9	0%	29	20	-31.0%
Criminal Code Non-Traffic	66	44	-33.3%	203	127	-37.4%
Liquor Licence Act	4	1	-75.0%	8	3	-62.5%
Other Violations	27	28	3.7%	58	59	1.7%
<b>All Violations</b>	<b>327</b>	<b>97</b>	<b>-70.3%</b>	<b>714</b>	<b>311</b>	<b>-56.4%</b>



**Traffic Related Charges**

Offence Count	February			Year to Date - February		
	2019	2020	% Change	2019	2020	% Change
Speeding	121	5	-95.9%	211	45	-78.7%
Seatbelt	10	0	-100.0%	17	3	-82.4%
Impaired	9	8	-11.1%	23	11	-52.2%
Distracted	4	0	-100.0%	4	1	-75.0%



Integrated Court Offence Network data is updated on a monthly basis: Data could be as much as a month and a half behind.

**Data Utilized**

- Ministry of Attorney General, Integrated Court Offence Network
- Integrated Court Offence Network Charge Business Intelligence Cube

**Detachment:** 6C - HALDIMAND COUNTY

**Location code(s):** 6C00 - HALDIMAND COUNTY, 6C01 - HALDIMAND COUNTY (Haldimand (MI)) (Inactive)

**Data source date:**  
 Mar 12, 2020 2:05:28 PM

**Report Generated by:**  
 Clark, Paul

**Report Generated on:**  
 Apr 14, 2020 7:45:49 AM  
 PP-CSC-Operational Planning-4300

**Police Services Board Report for Haldimand County  
2020/Mar**

<b>Public Complaints</b>	
Policy	0
Service	0
Conduct	0

**Date information collected from Professional Standards Bureau Commander Reports:** 2020-04-14

**Data Source**

Ontario Provincial Police, Professional Standards Bureau Commander Reports

- Includes all public policy, service and conduct complaints submitted to the Office of the Independent Police Review Director (OIPRD)

<b>Secondary Employment</b>
-----------------------------

<b>Daily Activity Reporting Patrol Hours</b>	
<b>Total Hours</b>	<b>2020/Mar</b>
Number of Cruiser Patrol Hours	183.50
Number of Motorcycle Patrol Hours	0.00
Number of Marine Patrol Hours	0.00
Number of ATV Patrol Hours	0.00
Number of Snowmobile Patrol Hours	0.00
Number of Bicycle Patrol Hours	0.00
Number of Foot Patrol Hours	44.25
Number of School Patrol Hours	2.00

**Data source (Daily Activity Reporting System) date:** 2020/04/11

**Detachment:** 6C - HALDIMAND COUNTY

**Location code(s):** 6C00 - HALDIMAND COUNTY, 6C01 - HALDIMAND COUNTY (Haldimand (MI))

**Area code(s):** ODC - Blank Association, 9999 - Invalid Association, 6324 - Caledonia, 6325 - Caledonia Rural, 6326 - Cayuga, 6327 - Cayuga Rural, 6328 - Dunnville, 6329 - Dunnville Rural, 6320 - Hagersville, 6321 - Hagersville Rural, 6294 - Haldimand Reclamation, 6934 - Hwy 3, 6945 - Hwy 6, 6910 - James N Allen Provincial Park, 6322 - Jarvis, 6318 - Lakeshore, 2 - Marine, 6911 - Rock Point Provincial Park, 6319 - Selkirk and Rural, 6908 - Selkirk Provincial Park, 6323 - Townsend, ODC - Blank Association, 9999 - Invalid Association, 6324 - Caledonia, 6283 - Caledonia, 6325 - Caledonia Rural, 6278 - Canborough, 6326 - Cayuga, 6284 - Cayuga, 6327 - Cayuga Rural, 6328 - Dunnville, 6279 - Dunnville, 6329 - Dunnville Rural, 6282 - Dunnville Special Event, 6320 - Hagersville, 6285 - Hagersville, 6321 - Hagersville Rural, 6291 - Haldimand Special Event, 6322 - Jarvis, 6259 - Jarvis, 6318 - Lakeshore, 6280 - Moulton, 6286 - North Cayuga, 6287 - Oneida, 6288 - Rainham, 6319 - Selkirk and Rural, 6290 - Seneca, 6281 - Sherbrooke, 6289 - South Cayuga, 6323 - Townsend, 6262 - Townsend, 6263 - Walpole, 6265 - Woodhouse

**Report Generated by:**  
Clark, Paul

**Report Generated on:**  
Apr 14, 2020 7:41:06 AM  
PP-CSC-Operational Planning-4300

Updated : Saturday, April 11, 2020 - Current Period : 2020/04/11

**2020 Total**   **All OPP Home Loc**   **Total**   **167 - Patrol-Foot**   **All Response Type**   **All Initial Reported Time**   **All**  
**Municipality**   **All Days of Week**   **All Ranks**   **MEASURES**

Total Hours as values	<i>Caledonia</i>	<i>Cayuga</i>	<i>Dunville</i>	<i>Hagersville</i>	<i>Jarvis</i>	<i>Provincial Parks</i>	<i>Selkirk</i>	Total
2020/Jan	4.00	24.25	18.00	1.75	2.75	0.00	2.00	52.75
2020/Feb	0.00	20.25	15.00	1.50	2.00	0.00	3.00	41.75
2020/Mar	2.00	17.25	21.25	0.00	1.50	0.00	0.00	42.00
2020/Apr	3.25	1.00	1.00	1.00	1.00	1.00	1.00	9.25
2020/May	0.00	0.00	0.00	0.00	0.00	0.00	0.00	0.00
2020/Jun	0.00	0.00	0.00	0.00	0.00	0.00	0.00	0.00
2020/Jul	0.00	0.00	0.00	0.00	0.00	0.00	0.00	0.00
2020/Aug	0.00	0.00	0.00	0.00	0.00	0.00	0.00	0.00
2020/Sep	0.00	0.00	0.00	0.00	0.00	0.00	0.00	0.00
2020/Oct	0.00	0.00	0.00	0.00	0.00	0.00	0.00	0.00
2020/Nov	0.00	0.00	0.00	0.00	0.00	0.00	0.00	0.00
2020/Dec	0.00	0.00	0.00	0.00	0.00	0.00	0.00	0.00
2020 Total	9.25	62.75	55.25	4.25	7.25	1.00	6.00	145.75