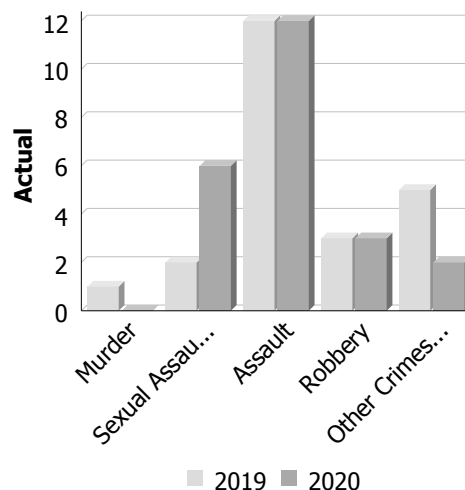


Police Services Board Report for Haldimand County
Records Management System
February - 2020

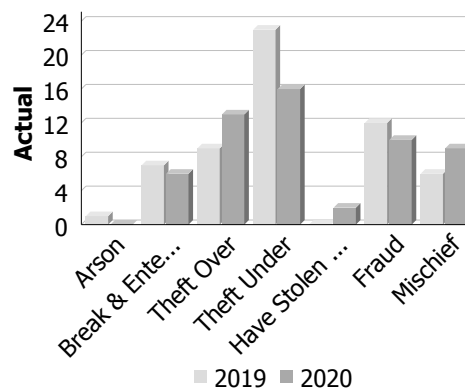
Violent Crime

Actual	February			Year to Date - February		
	2019	2020	% Change	2019	2020	% Change
Murder	1	0	-100.0%	1	0	-100.0%
Other Offences Causing Death	0	0	--	0	0	--
Attempted Murder	0	0	--	0	0	--
Sexual Assault	2	6	200.0%	3	9	200.0%
Assault	12	12	0.0%	31	23	-25.8%
Abduction	0	0	--	0	0	--
Robbery	3	3	0.0%	3	4	33.3%
Other Crimes Against a Person	5	2	-60.0%	9	5	-44.4%
Total	23	23	0.0%	47	41	-12.8%



Property Crime

Actual	February			Year to Date - February		
	2019	2020	% Change	2019	2020	% Change
Arson	1	0	-100.0%	1	0	-100.0%
Break & Enter	7	6	-14.3%	11	15	36.4%
Theft Over	9	13	44.4%	33	31	-6.1%
Theft Under	23	16	-30.4%	53	42	-20.8%
Have Stolen Goods	0	2	--	4	3	-25.0%
Fraud	12	10	-16.7%	21	21	0.0%
Mischief	6	9	50.0%	25	17	-32.0%
Total	58	56	-3.4%	148	129	-12.8%



Drug Crime

Detachment: 6C - HALDIMAND COUNTY

Location code(s): 6C00 - HALDIMAND COUNTY, 6C01 - HALDIMAND COUNTY (Haldimand (MI)) (Inactive)

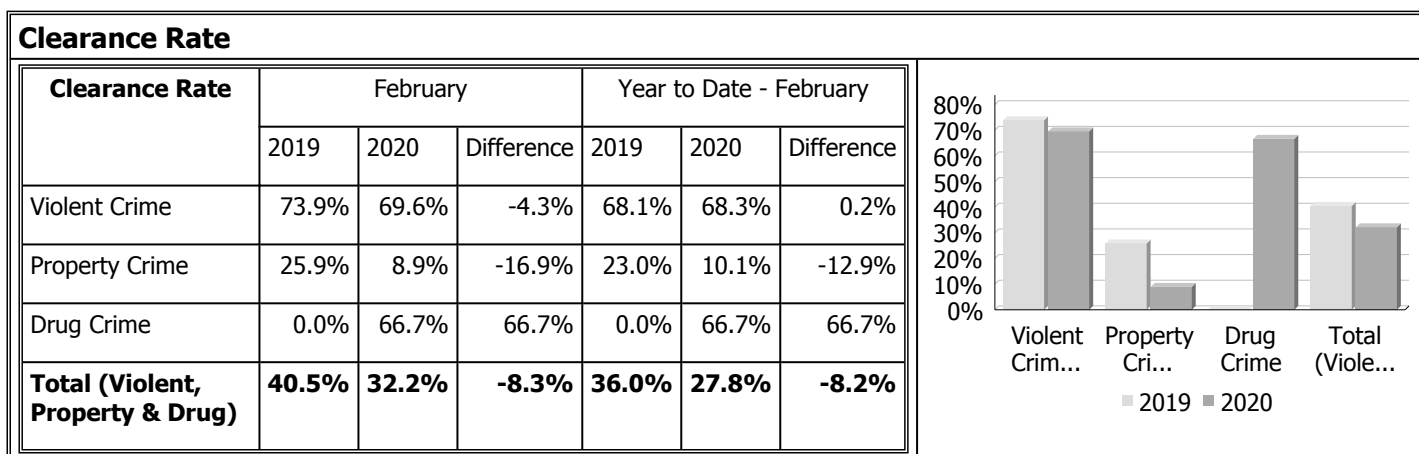
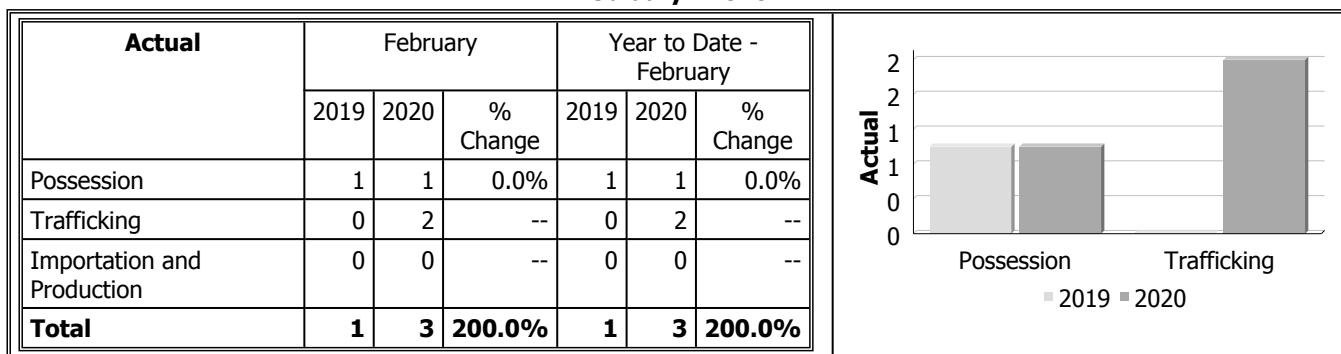
Area code(s): (blank), 0, 2 - Marine, 5017, 6002, 6262, 6263, 6265, 6266, 6289, 6294 - Haldimand Reclamation, 6318 - Lakeshore, 6319 - Selkirk and Rural, 6320 - Hagersville, 6321 - Hagersville Rural, 6322 - Jarvis, 6323 - Townsend, 6324 - Caledonia, 6325 - Caledonia Rural, 6326 - Cayuga, 6327 - Cayuga Rural, 6328 - Dunnville, 6329 - Dunnville Rural, 6508, 6908 - Selkirk Provincial Park, 6910 - James N Allen Provincial Park, 6911 - Rock Point Provincial Park, 6934 - Hwy 3, 6945 - Hwy 6, 6283 - Caledonia (Old Association)

Data source date:
2020/03/07

Report Generated by:
Clark, Paul

Report Generated on:
Mar 12, 2020 12:19:16 PM
PP-CSC-Operational Planning-4300

Police Services Board Report for Haldimand County
Records Management System
February - 2020



Data contained within this report is dynamic in nature and numbers will change over time as the Ontario Provincial Police continue to investigate and solve crime.

Data Utilized

- Major Crimes
- Niche RMS All Offence Level Business Intelligence Cube

Detachment: 6C - HALDIMAND COUNTY

Location code(s): 6C00 - HALDIMAND COUNTY, 6C01 - HALDIMAND COUNTY (Haldimand (MI)) (Inactive)

Area code(s): (blank), 0, 2 - Marine, 5017, 6002, 6262, 6263, 6265, 6266, 6289, 6294 - Haldimand Reclamation, 6318 - Lakeshore, 6319 - Selkirk and Rural, 6320 - Hagersville, 6321 - Hagersville Rural, 6322 - Jarvis, 6323 - Townsend, 6324 - Caledonia, 6325 - Caledonia Rural, 6326 - Cayuga, 6327 - Cayuga Rural, 6328 - Dunnville, 6329 - Dunnville Rural, 6508, 6908 - Selkirk Provincial Park, 6910 - James N Allen Provincial Park, 6911 - Rock Point Provincial Park, 6934 - Hwy 3, 6945 - Hwy 6, 6283 - Caledonia (Old Association)

Data source date:
2020/03/07

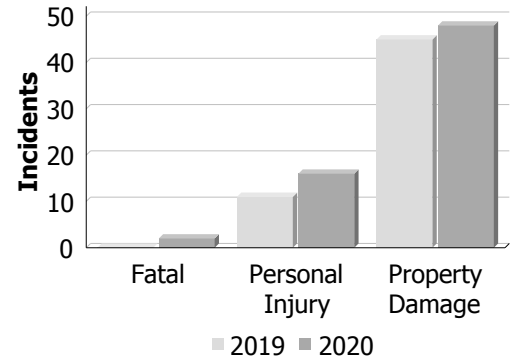
Report Generated by:
Clark, Paul

Report Generated on:
Mar 12, 2020 12:19:16 PM
PP-CSC-Operational Planning-4300

Police Services Board Report for Haldimand County
Collision Reporting System
February - 2020

Motor Vehicle Collisions by Type

Incidents	February			Year to Date - February		
	2019	2020	% Change	2019	2020	% Change
Fatal	0	2	--	0	2	--
Personal Injury	11	16	45.5%	24	27	12.5%
Property Damage	45	48	6.7%	103	98	-4.9%
Total	56	66	17.9%	127	127	0.0%



Fatalities in Detachment Area

Incidents		February			Year to Date - February		
		2019	2020	% Change	2019	2020	% Change
Motor Vehicle Collision	Fatal Incidents	0	2	--	0	2	--
	Alcohol Related	0	1	--	0	1	--
Off-Road Vehicle	Fatal Incidents	0	0	--	0	0	--
	Alcohol Related	0	0	--	0	0	--
Motorized Snow Vehicle	Fatal Incidents	0	0	--	0	0	--
	Alcohol Related	0	0	--	0	0	--

Persons Killed		February			Year to Date - February		
		2019	2020	% Change	2019	2020	% Change
Motor Vehicle Collision		0	3	--	0	3	--
Off-Road Vehicle		0	0	--	0	0	--
Motorized Snow Vehicle		0	0	--	0	0	--

Detachment: 6C - HALDIMAND COUNTY

Location code(s): 6C00-HALDIMAND COUNTY, 6C01-HALDIMAND COUNTY (Haldimand (MI))

Data source date:
2020/03/11

Report Generated by:
Clark, Paul

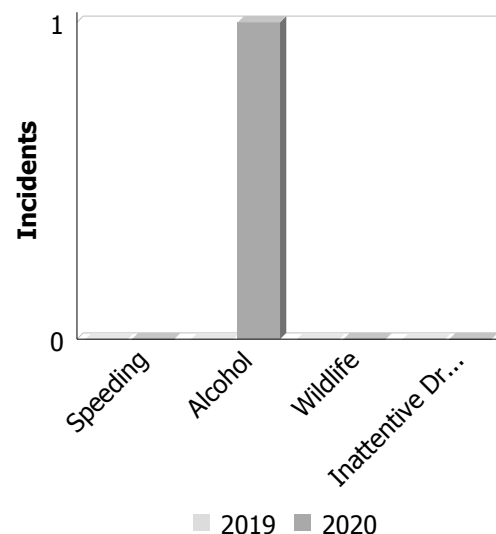
Report Generated on:
Mar 12, 2020 12:20:23 PM
PP-CSC-Operational Planning-4300

Police Services Board Report for Haldimand County
Collision Reporting System
February - 2020

Primary Causal Factors in Fatal Motor Vehicle Collisions

Incidents	February			Year to Date - February		
	2019	2020	% Change	2019	2020	% Change
Speeding as a contributing factor	0	0	0	0	0	0
Where alcohol is involved	0	1	0	0	1	0
Wildlife as a contributing factor	0	0	0	0	0	0
Inattentive driver as a contributing factor	0	0	0	0	0	0

Persons Killed	February			Year to Date - February		
	2019	2020	% Change	2019	2020	% Change
Seatbelt as a contributing factor	0	2	0	0	2	0



Data Utilized

- SQL online application reporting system – OPP CRS 2.3.09
- Collision Reporting System Business Intelligence Cube

Detachment: 6C - HALDIMAND COUNTY

Location code(s): 6C00-HALDIMAND COUNTY, 6C01-HALDIMAND COUNTY (Haldimand (MI))

Data source date:
2020/03/11

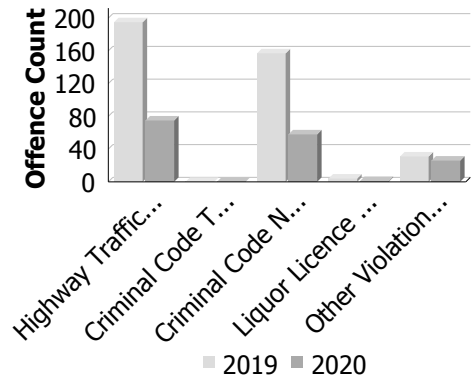
Report Generated by:
Clark, Paul

Report Generated on:
Mar 12, 2020 12:20:23 PM
PP-CSC-Operational Planning-4300

Police Services Board Report for Haldimand County
Integrated Court Offence Network
January - 2020

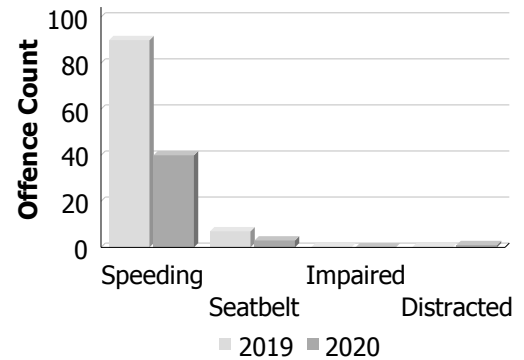
Criminal Code and Provincial Statute Charges Laid

Offence Count	January			Year to Date - January		
	2019	2020	% Change	2019	2020	% Change
Highway Traffic Act	195	75	-61.5%	195	75	-61.5%
Criminal Code Traffic	20	8	-60.0%	20	8	-60.0%
Criminal Code Non-Traffic	137	50	-63.5%	137	50	-63.5%
Liquor Licence Act	4	1	-75.0%	4	1	-75.0%
Other Violations	31	26	-16.1%	31	26	-16.1%
All Violations	387	160	-58.7%	387	160	-58.7%



Traffic Related Charges

Offence Count	January			Year to Date - January		
	2019	2020	% Change	2019	2020	% Change
Speeding	90	40	-55.6%	90	40	-55.6%
Seatbelt	7	3	-57.1%	7	3	-57.1%
Impaired	14	0	-100%	14	0	-100%
Distracted	0	1	--	0	1	--



Integrated Court Offence Network data is updated on a monthly basis: Data could be as much as a month and a half behind.

Data Utilized

- Ministry of Attorney General, Integrated Court Offence Network
- Integrated Court Offence Network Charge Business Intelligence Cube

Detachment: 6C - HALDIMAND COUNTY

Location code(s): 6C00 - HALDIMAND COUNTY, 6C01 - HALDIMAND COUNTY (Haldimand (MI)) (Inactive)

Data source date:
Feb 12, 2020 4:29:11 PM

Report Generated by:
Clark, Paul

Report Generated on:
Mar 12, 2020 12:28:17 PM
PP-CSC-Operational Planning-4300

Police Services Board Report for Haldimand County 2020/Feb

Public Complaints	
Policy	0
Service	0
Conduct	0

Date information collected from Professional Standards Bureau Commander Reports: 2020-03-12

Data Source

Ontario Provincial Police, Professional Standards Bureau Commander Reports

- Includes all public policy, service and conduct complaints submitted to the Office of the Independent Police Review Director (OIPRD)

Secondary Employment

Daily Activity Reporting Patrol Hours	
Total Hours	2020/Feb
Number of Cruiser Patrol Hours	165.00
Number of Motorcycle Patrol Hours	0.00
Number of Marine Patrol Hours	0.00
Number of ATV Patrol Hours	0.00
Number of Snowmobile Patrol Hours	0.00
Number of Bicycle Patrol Hours	0.00
Number of Foot Patrol Hours	41.75
Number of School Patrol Hours	0.00

Data source (Daily Activity Reporting System) date: 2020/03/06

Detachment: 6C - HALDIMAND COUNTY

Location code(s): 6C00 - HALDIMAND COUNTY, 6C01 - HALDIMAND COUNTY (Haldimand (MI))

Area code(s): ODC - Blank Association, 9999 - Invalid Association, 6324 - Caledonia, 6325 - Caledonia Rural, 6326 - Cayuga, 6327 - Cayuga Rural, 6328 - Dunnville, 6329 - Dunnville Rural, 6320 - Hagersville, 6321 - Hagersville Rural, 6294 - Haldimand Reclamation, 6934 - Hwy 3, 6945 - Hwy 6, 6910 - James N Allen Provincial Park, 6322 - Jarvis, 6318 - Lakeshore, 2 - Marine, 6911 - Rock Point Provincial Park, 6319 - Selkirk and Rural, 6908 - Selkirk Provincial Park, 6323 - Townsend, ODC - Blank Association, 9999 - Invalid Association, 6324 - Caledonia, 6283 - Caledonia, 6325 - Caledonia Rural, 6278 - Canborough, 6326 - Cayuga, 6284 - Cayuga, 6327 - Cayuga Rural, 6328 - Dunnville, 6279 - Dunnville, 6329 - Dunnville Rural, 6282 - Dunnville Special Event, 6320 - Hagersville, 6285 - Hagersville, 6321 - Hagersville Rural, 6291 - Haldimand Special Event, 6322 - Jarvis, 6259 - Jarvis, 6318 - Lakeshore, 6280 - Moulton, 6286 - North Cayuga, 6287 - Oneida, 6288 - Rainham, 6319 - Selkirk and Rural, 6290 - Seneca, 6281 - Sherbrooke, 6289 - South Cayuga, 6323 - Townsend, 6262 - Townsend, 6263 - Walpole, 6265 - Woodhouse

Report Generated by:
Clark, Paul

Report Generated on:
Mar 12, 2020 12:17:31 PM
PP-CSC-Operational Planning-4300

2020	Caledonia	Cayuga	Dunville	Hagersville	Jarvis	Selkirk	Provincial Parks	Total
January	4	24.25	18	1.75	2.75	2	0	52.75
February	0	20.25	15	1.5	2	3	0	41.75
March	0	0	0	0	0	0	0	0
April	0	0	0	0	0	0	0	0
May	0	0	0	0	0	0	0	0
June	0	0	0	0	0	0	0	0
July	0	0	0	0	0	0	0	0
August	0	0	0	0	0	0	0	0
September	0	0	0	0	0	0	0	0
October	0	0	0	0	0	0	0	0
November	0	0	0	0	0	0	0	0
December	0	0	0	0	0	0	0	0
2020 Total	4	44.5	33	3.25	4.75	5	0	94.5