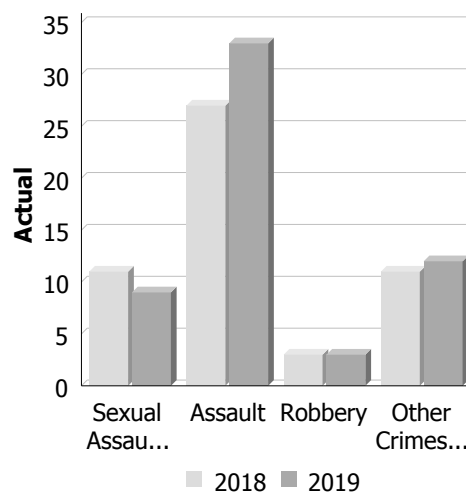


Police Services Board Report for Caledonia
Records Management System
January to December - 2019

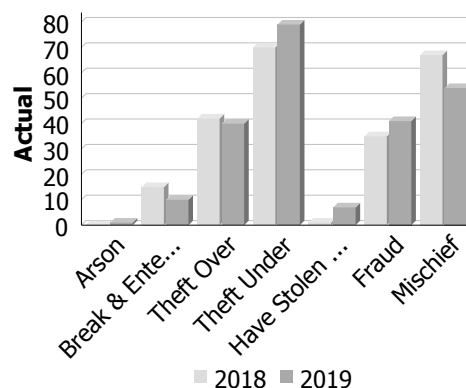
Violent Crime

Actual	January to December			Year to Date - December		
	2018	2019	% Change	2018	2019	% Change
Murder	0	0	--	0	0	--
Other Offences Causing Death	0	0	--	0	0	--
Attempted Murder	0	0	--	0	0	--
Sexual Assault	11	9	-18.2%	11	9	-18.2%
Assault	27	33	22.2%	27	33	22.2%
Abduction	0	0	--	0	0	--
Robbery	3	3	0.0%	3	3	0.0%
Other Crimes Against a Person	11	12	9.1%	11	12	9.1%
Total	52	57	9.6%	52	57	9.6%



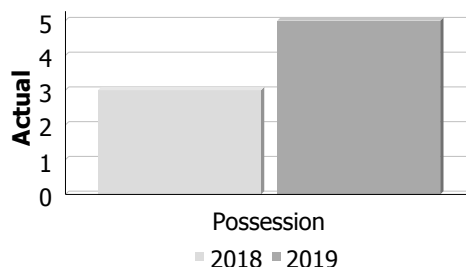
Property Crime

Actual	January to December			Year to Date - December		
	2018	2019	% Change	2018	2019	% Change
Arson	0	1	--	0	1	--
Break & Enter	15	10	-33.3%	15	10	-33.3%
Theft Over	42	40	-4.8%	42	40	-4.8%
Theft Under	70	79	12.9%	70	79	12.9%
Have Stolen Goods	1	7	600.0%	1	7	600.0%
Fraud	35	41	17.1%	35	41	17.1%
Mischief	67	54	-19.4%	67	54	-19.4%
Total	230	232	0.9%	230	232	0.9%



Drug Crime

Actual	January to December			Year to Date - December		
	2018	2019	% Change	2018	2019	% Change
Possession	3	5	66.7%	3	5	66.7%
Trafficking	0	0	--	0	0	--
Importation and Production	0	0	--	0	0	--
Total	3	5	66.7%	3	5	66.7%



Detachment: 6C - HALDIMAND COUNTY

Location code(s): 6C00 - HALDIMAND COUNTY, 6C01 - HALDIMAND COUNTY (Haldimand (MI)) (Inactive)

Area code(s): 6324 - Caledonia, 6283 - Caledonia (Old Association)

Data source date:

2020/02/22

Report Generated by:

Clark, Paul

Report Generated on:

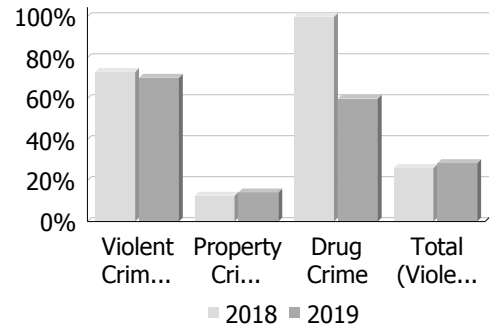
Feb 25, 2020 12:41:59 PM

PP-CSC-Operational Planning-4300

Police Services Board Report for Caledonia
Records Management System
January to December - 2019

Clearance Rate

Clearance Rate	January to December			Year to Date - December		
	2018	2019	Difference	2018	2019	Difference
Violent Crime	73.1%	70.2%	-2.9%	73.1%	70.2%	-2.9%
Property Crime	12.6%	14.2%	1.6%	12.6%	14.2%	1.6%
Drug Crime	100.0%	60.0%	-40.0%	100.0%	60.0%	-40.0%
Total (Violent, Property & Drug)	26.1%	28.5%	2.4%	26.1%	28.5%	2.4%



Data contained within this report is dynamic in nature and numbers will change over time as the Ontario Provincial Police continue to investigate and solve crime.

Data Utilized

- Major Crimes
- Niche RMS All Offence Level Business Intelligence Cube

Detachment: 6C - HALDIMAND COUNTY

Location code(s): 6C00 - HALDIMAND COUNTY, 6C01 - HALDIMAND COUNTY (Haldimand (MI)) (Inactive)

Area code(s): 6324 - Caledonia, 6283 - Caledonia (Old Association)

Data source date:

2020/02/22

Report Generated by:

Clark, Paul

Report Generated on:

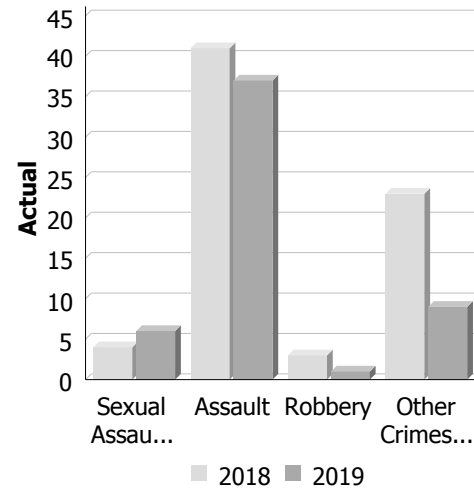
Feb 25, 2020 12:41:59 PM

PP-CSC-Operational Planning-4300

Police Services Board Report for Dunnville
Records Management System
January to December - 2019

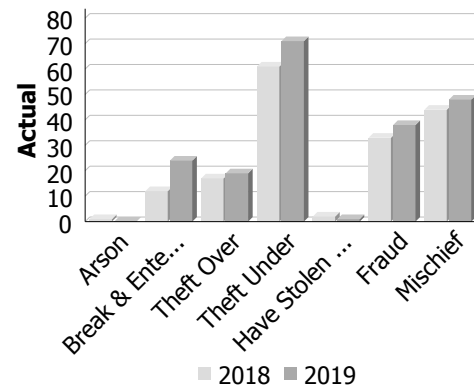
Violent Crime

Actual	January to December			Year to Date - December		
	2018	2019	% Change	2018	2019	% Change
Murder	0	0	--	0	0	--
Other Offences Causing Death	0	0	--	0	0	--
Attempted Murder	0	0	--	0	0	--
Sexual Assault	4	6	50.0%	4	6	50.0%
Assault	41	37	-9.8%	41	37	-9.8%
Abduction	0	0	--	0	0	--
Robbery	3	1	-66.7%	3	1	-66.7%
Other Crimes Against a Person	23	9	-60.9%	23	9	-60.9%
Total	71	53	-25.4%	71	53	-25.4%



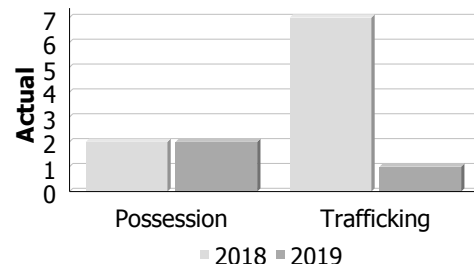
Property Crime

Actual	January to December			Year to Date - December		
	2018	2019	% Change	2018	2019	% Change
Arson	1	0	-100.0%	1	0	-100.0%
Break & Enter	12	24	100.0%	12	24	100.0%
Theft Over	17	19	11.8%	17	19	11.8%
Theft Under	61	71	16.4%	61	71	16.4%
Have Stolen Goods	2	1	-50.0%	2	1	-50.0%
Fraud	33	38	15.2%	33	38	15.2%
Mischief	44	48	9.1%	44	48	9.1%
Total	170	201	18.2%	170	201	18.2%



Drug Crime

Actual	January to December			Year to Date - December		
	2018	2019	% Change	2018	2019	% Change
Possession	2	2	0.0%	2	2	0.0%
Trafficking	7	1	-85.7%	7	1	-85.7%
Importation and Production	0	0	--	0	0	--
Total	9	3	-66.7%	9	3	-66.7%



Detachment: 6C - HALDIMAND COUNTY

Location code(s): 6C00 - HALDIMAND COUNTY, 6C01 - HALDIMAND COUNTY (Haldimand (MI)) (Inactive)

Area code(s): 6328 - Dunnville

Data source date:

2020/02/22

Report Generated by:

Clark, Paul

Report Generated on:

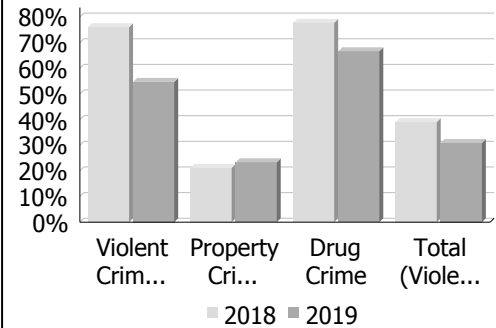
Feb 25, 2020 12:43:19 PM

PP-CSC-Operational Planning-4300

Police Services Board Report for Dunnville
Records Management System
January to December - 2019

Clearance Rate

Clearance Rate	January to December			Year to Date - December		
	2018	2019	Difference	2018	2019	Difference
Violent Crime	76.1%	54.7%	-21.3%	76.1%	54.7%	-21.3%
Property Crime	21.2%	23.4%	2.2%	21.2%	23.4%	2.2%
Drug Crime	77.8%	66.7%	-11.1%	77.8%	66.7%	-11.1%
Total (Violent, Property & Drug)	39.0%	30.9%	-8.2%	39.0%	30.9%	-8.2%



Data contained within this report is dynamic in nature and numbers will change over time as the Ontario Provincial Police continue to investigate and solve crime.

Data Utilized

- Major Crimes
- Niche RMS All Offence Level Business Intelligence Cube

Detachment: 6C - HALDIMAND COUNTY

Location code(s): 6C00 - HALDIMAND COUNTY, 6C01 - HALDIMAND COUNTY (Haldimand (MI)) (Inactive)

Area code(s): 6328 - Dunnville

Data source date:
2020/02/22

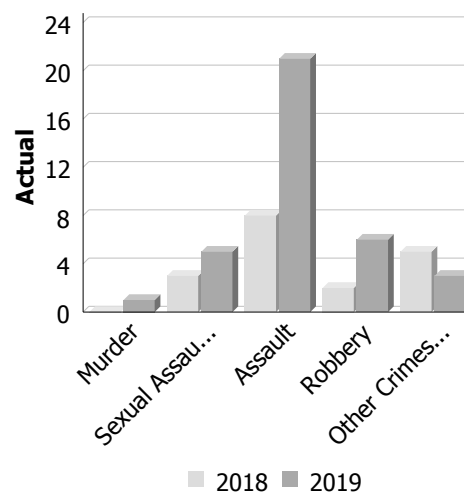
Report Generated by:
Clark, Paul

Report Generated on:
Feb 25, 2020 12:43:19 PM
PP-CSC-Operational Planning-4300

Police Services Board Report for Hagersville
Records Management System
January to December - 2019

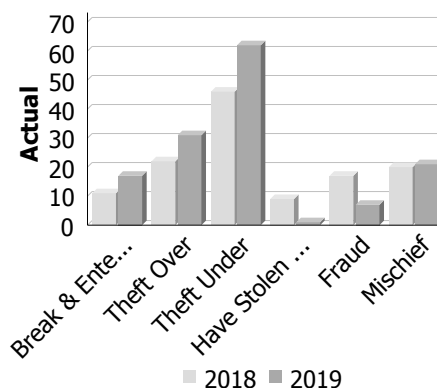
Violent Crime

Actual	January to December			Year to Date - December		
	2018	2019	% Change	2018	2019	% Change
Murder	0	1	--	0	1	--
Other Offences Causing Death	0	0	--	0	0	--
Attempted Murder	0	0	--	0	0	--
Sexual Assault	3	5	66.7%	3	5	66.7%
Assault	8	21	162.5%	8	21	162.5%
Abduction	0	0	--	0	0	--
Robbery	2	6	200.0%	2	6	200.0%
Other Crimes Against a Person	5	3	-40.0%	5	3	-40.0%
Total	18	36	100.0%	18	36	100.0%



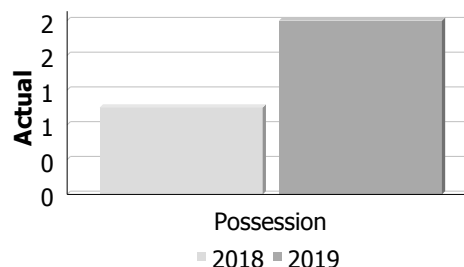
Property Crime

Actual	January to December			Year to Date - December		
	2018	2019	% Change	2018	2019	% Change
Arson	0	0	--	0	0	--
Break & Enter	11	17	54.5%	11	17	54.5%
Theft Over	22	31	40.9%	22	31	40.9%
Theft Under	46	62	34.8%	46	62	34.8%
Have Stolen Goods	9	1	-88.9%	9	1	-88.9%
Fraud	17	7	-58.8%	17	7	-58.8%
Mischief	20	21	5.0%	20	21	5.0%
Total	125	139	11.2%	125	139	11.2%



Drug Crime

Actual	January to December			Year to Date - December		
	2018	2019	% Change	2018	2019	% Change
Possession	1	2	100.0%	1	2	100.0%
Trafficking	0	0	--	0	0	--
Importation and Production	0	0	--	0	0	--
Total	1	2	100.0%	1	2	100.0%



Detachment: 6C - HALDIMAND COUNTY

Location code(s): 6C00 - HALDIMAND COUNTY, 6C01 - HALDIMAND COUNTY (Haldimand (MI)) (Inactive)

Area code(s): 6320 - Hagersville

Data source date:

2020/02/22

Report Generated by:

Clark, Paul

Report Generated on:

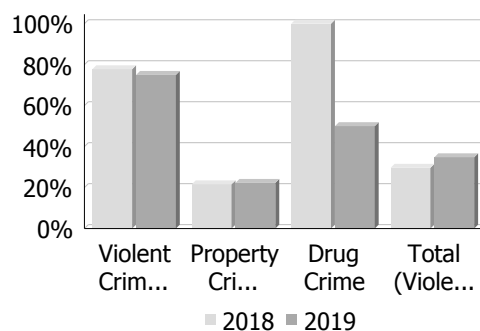
Feb 25, 2020 12:44:39 PM

PP-CSC-Operational Planning-4300

Police Services Board Report for Hagersville
Records Management System
January to December - 2019

Clearance Rate

Clearance Rate	January to December			Year to Date - December		
	2018	2019	Difference	2018	2019	Difference
Violent Crime	77.8%	75.0%	-2.8%	77.8%	75.0%	-2.8%
Property Crime	21.6%	22.3%	0.7%	21.6%	22.3%	0.7%
Drug Crime	100.0%	50.0%	-50.0%	100.0%	50.0%	-50.0%
Total (Violent, Property & Drug)	29.7%	34.8%	5.2%	29.7%	34.8%	5.2%



Data contained within this report is dynamic in nature and numbers will change over time as the Ontario Provincial Police continue to investigate and solve crime.

Data Utilized

- Major Crimes
- Niche RMS All Offence Level Business Intelligence Cube

Detachment: 6C - HALDIMAND COUNTY

Location code(s): 6C00 - HALDIMAND COUNTY, 6C01 - HALDIMAND COUNTY (Haldimand (MI)) (Inactive)

Area code(s): 6320 - Hagersville

Data source date:
2020/02/22

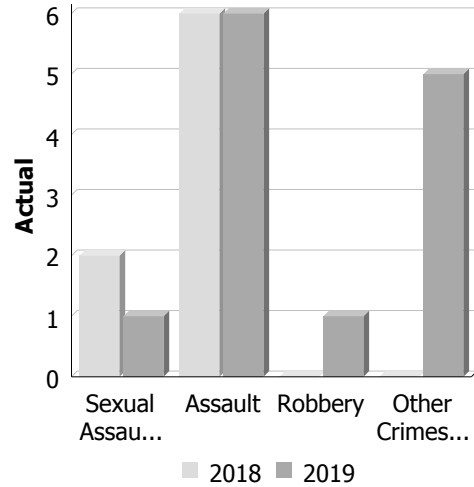
Report Generated by:
Clark, Paul

Report Generated on:
Feb 25, 2020 12:44:39 PM
PP-CSC-Operational Planning-4300

Police Services Board Report for Jarvis
Records Management System
January to December - 2019

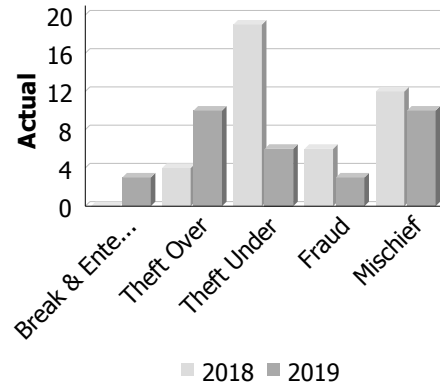
Violent Crime

Actual	January to December			Year to Date - December		
	2018	2019	% Change	2018	2019	% Change
Murder	0	0	--	0	0	--
Other Offences Causing Death	0	0	--	0	0	--
Attempted Murder	0	0	--	0	0	--
Sexual Assault	2	1	-50.0%	2	1	-50.0%
Assault	6	6	0.0%	6	6	0.0%
Abduction	0	0	--	0	0	--
Robbery	0	1	--	0	1	--
Other Crimes Against a Person	0	5	--	0	5	--
Total	8	13	62.5%	8	13	62.5%




Property Crime

Actual	January to December			Year to Date - December		
	2018	2019	% Change	2018	2019	% Change
Arson	0	0	--	0	0	--
Break & Enter	0	3	--	0	3	--
Theft Over	4	10	150.0%	4	10	150.0%
Theft Under	19	6	-68.4%	19	6	-68.4%
Have Stolen Goods	0	0	--	0	0	--
Fraud	6	3	-50.0%	6	3	-50.0%
Mischief	12	10	-16.7%	12	10	-16.7%
Total	41	32	-22.0%	41	32	-22.0%



Drug Crime

Actual	January to December			Year to Date - December		
	2018	2019	% Change	2018	2019	% Change
Possession	1	0	-100.0%	1	0	-100.0%
Trafficking	0	0	--	0	0	--
Importation and Production	0	0	--	0	0	--
Total	1	0	-100.0%	1	0	-100.0%



Detachment: 6C - HALDIMAND COUNTY

Location code(s): 6C00 - HALDIMAND COUNTY, 6C01 - HALDIMAND COUNTY (Haldimand (MI)) (Inactive)

Area code(s): 6322 - Jarvis

Data source date:

2020/02/22

Report Generated by:

Clark, Paul

Report Generated on:

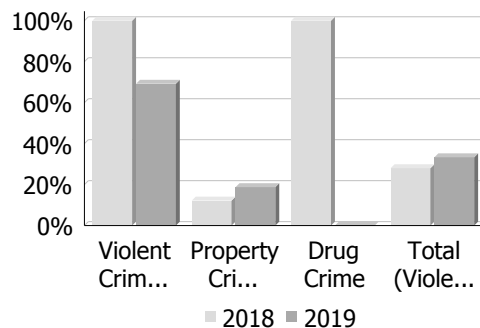
Feb 25, 2020 1:11:47 PM

PP-CSC-Operational Planning-4300

Police Services Board Report for Jarvis
Records Management System
January to December - 2019

Clearance Rate

Clearance Rate	January to December			Year to Date - December		
	2018	2019	Difference	2018	2019	Difference
Violent Crime	100.0%	69.2%	-30.8%	100.0%	69.2%	-30.8%
Property Crime	12.2%	18.8%	6.6%	12.2%	18.8%	6.6%
Drug Crime	100.0%	--	--	100.0%	--	--
Total (Violent, Property & Drug)	28.0%	33.3%	5.3%	28.0%	33.3%	5.3%



Data contained within this report is dynamic in nature and numbers will change over time as the Ontario Provincial Police continue to investigate and solve crime.

Data Utilized

- Major Crimes
- Niche RMS All Offence Level Business Intelligence Cube

Detachment: 6C - HALDIMAND COUNTY

Location code(s): 6C00 - HALDIMAND COUNTY, 6C01 - HALDIMAND COUNTY (Haldimand (MI)) (Inactive)

Area code(s): 6322 - Jarvis

Data source date:

2020/02/22

Report Generated by:

Clark, Paul

Report Generated on:

Feb 25, 2020 1:11:47 PM

PP-CSC-Operational Planning-4300