

## THE CORPORATION OF HALDIMAND COUNTY

By-law Number /20

**Being a by-law to amend the Town of Dunnville Zoning By-law 1-DU 80, as amended, in the name of Christine Barnett ('Holding "H"' provision removal)**

**WHEREAS** Haldimand County is authorized to enact this by-law, by virtue of the provisions of Sections 34 and 36 of the *Planning Act*, R.S.O. 1990, Chapter P.13. as amended;

**AND WHEREAS** this by-law conforms to the Haldimand County Official Plan,

**NOW THEREFORE, the Council of The Corporation of Haldimand County enacts as follows:**

1. **THAT THAT** this by-law shall apply to lands described as DUN CON 5 SDR PT LOT 19 DEP 72117 PCL 45, and being shown on Maps 'A' and 'B' attached hereto to form a part of this by-law.
2. **THAT** Schedule "A2" to the Town of Dunnville Zoning By-law 1-DU 80, as amended, is hereby further amended by removing the 'Holding – "H"' symbol from lands being shown on Maps 'A' and 'B' attached hereto to form a part of this by-law.
3. **AND THAT** this by-law shall take force and effect on the date of passage.

READ a first and second time this 19<sup>th</sup> day of May, 2020.

READ a third time and finally passed this 19<sup>th</sup> day of May, 2020.

---

MAYOR

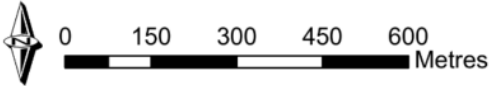
---


CLERK


**Schedule "A"**

### MAP A - Key Map

Haldimand County  
Geographic Township of Dunn  
Ward 5







This is Map A to Zoning By-law \_\_\_\_\_ Passed the \_\_\_\_ day of \_\_\_\_\_ 2020.

\_\_\_\_\_

**MAYOR**

\_\_\_\_\_

**CLERK**

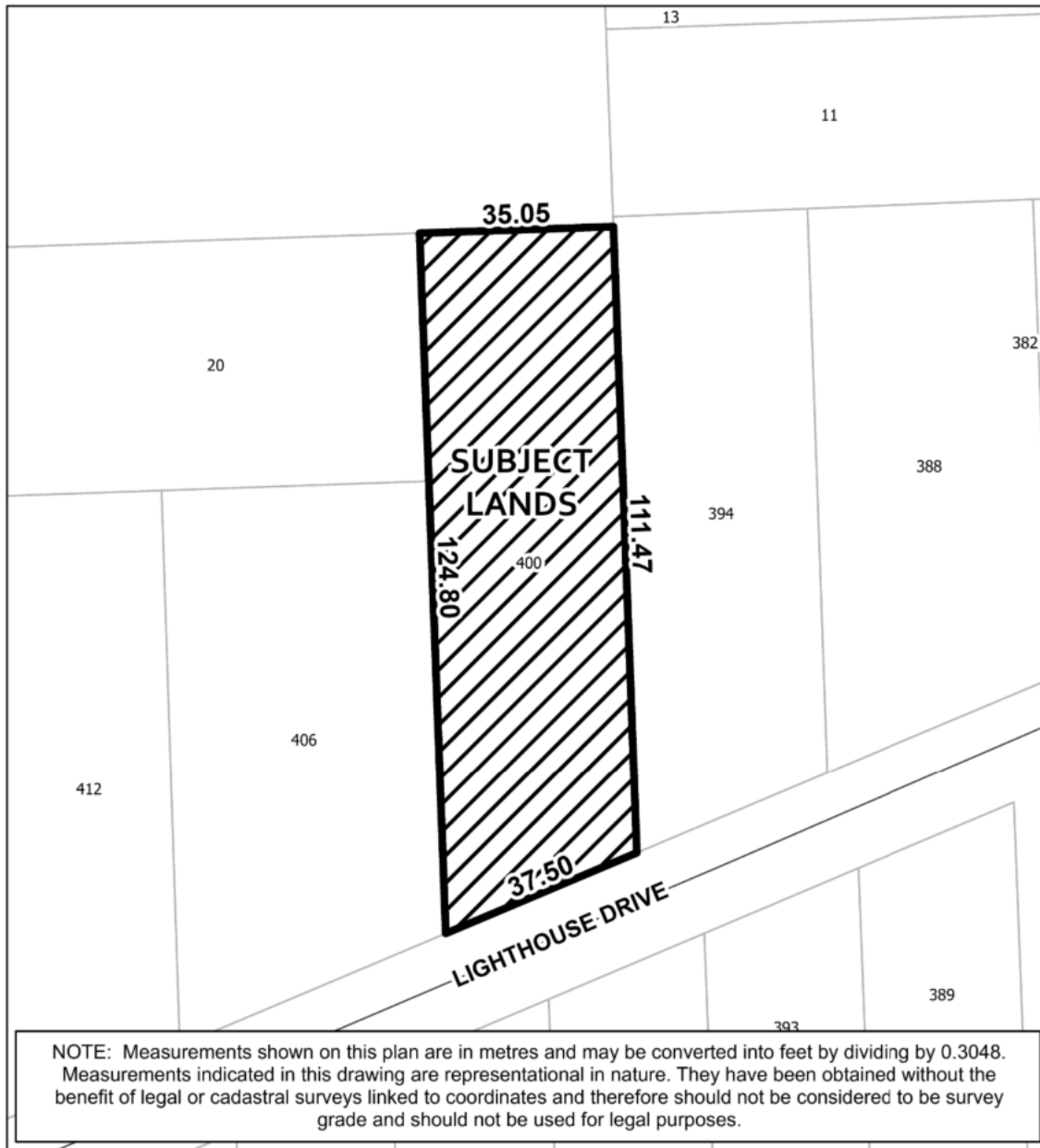
Ref: 1-DU-88

## MAP B - Detail Map

Haldimand County  
Geographic Township of Dunn, Ward 5

SCALE: 1:1,000

0 10 20 30 40 Metres



This is Map B to Zoning By-law \_\_\_\_\_ Passed the \_\_\_\_ day of \_\_\_\_\_ 2020.

\_\_\_\_\_  
MAYOR

\_\_\_\_\_  
CLERK

Ref: 1-DU-88

**PURPOSE AND EFFECT OF BY-LAW NO. \_\_\_\_\_/20**

This by-law affects lands municipally known as 400 Lighthouse Drive, Dunnville. The subject lands are located within the Resort Residential Node of Johnson's Road. The subject lands are described as DUN CON 5 SDR PT LOT 19 DEP 72117 PCL 45.

The purpose of this by-law is to remove a 'Holding – "H"' provision from the 'Seasonal Residential (RS)' Zone to facilitate the development of a seasonal dwelling. The 'H' provision was affixed to the zoning of the subject lands in 1988 to ensure that a development agreement was executed prior to issuance of a building permit, which was to be related to an approved lot grading plan, as well as payment of parkland dedication fees. The basis for the removal of the "H" is that the grading plan has been approved, the property owners have signed the development agreement, and parkland dedication fees have been paid.

File Number: N/A  
Report Number: PDD-13-2020  
Roll Number: 2810-021-003-00156  
Name: Christine Barnett