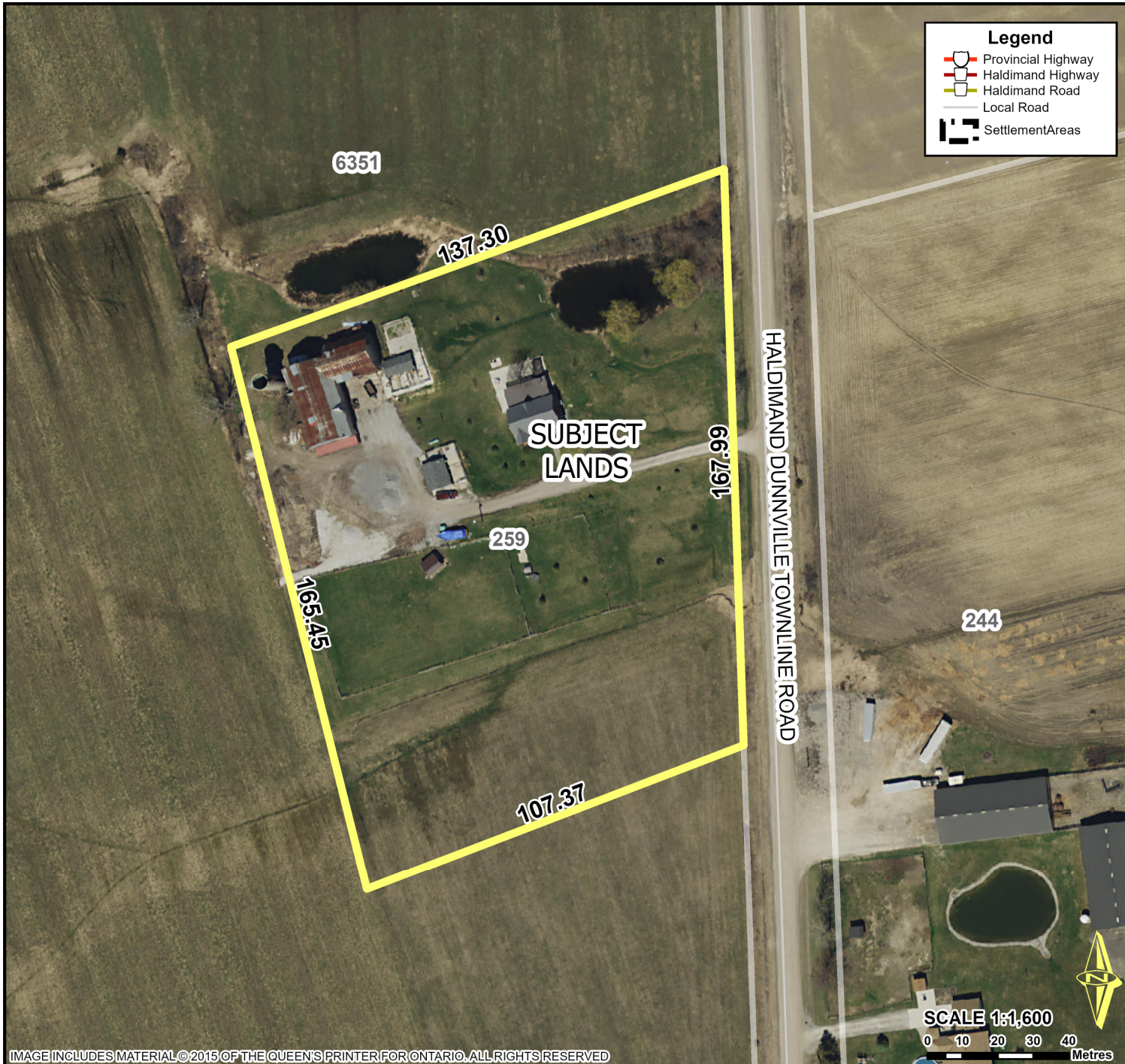
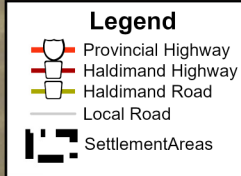


Location Map FILE # PLZ-HA-2019-203 APPLICANT: Sicurella

PDD-10-2020, Attachment 1



Location:

**259 HALDIMAND-DUNNVILLE TOWNLINER ROAD
GEOGRAPHIC TOWNSHIP OF SOUTH CAYUGA
WARD 2**

Legal Description:

**SCAY CON 6 PT LOT 9
RP 18R523 PART 1**

Property Assessment Number:

2810 157 002 07400 0000

Size:

5.00 Acres

Zoning:

A (Agriculture)

HALDIMAND COUNTY, ITS EMPLOYEES, OFFICERS AND AGENTS ARE NOT RESPONSIBLE FOR ANY ERRORS, OMISSIONS OR INACCURACIES WHETHER DUE TO THEIR OWN NEGLIGENCE OR OTHERWISE. DO NOT USE FOR OPERATING MAP OR DESIGN PURPOSES. ALL INFORMATION TO BE VERIFIED.

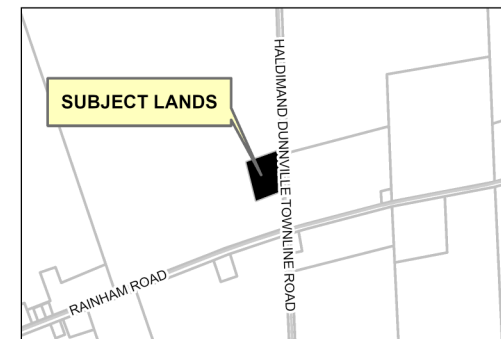


IMAGE INCLUDES MATERIAL © 2015 OF THE QUEEN'S PRINTER FOR ONTARIO. ALL RIGHTS RESERVED