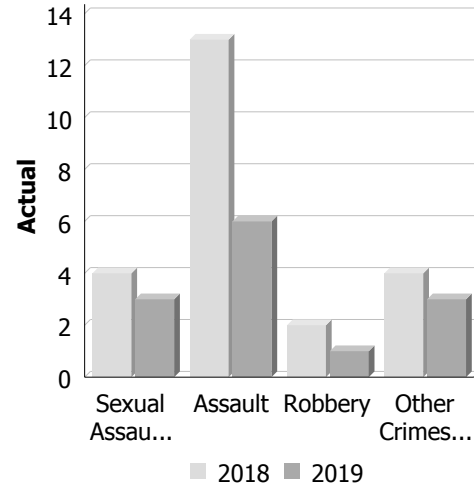


**Police Services Board Report for Haldimand County
Records Management System
December - 2019**

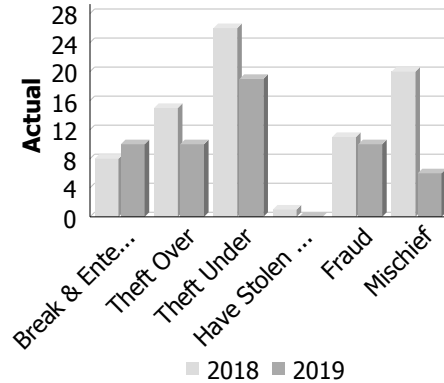
Violent Crime

Actual	December			Year to Date - December		
	2018	2019	% Change	2018	2019	% Change
Murder	0	0	--	0	1	--
Other Offences Causing Death	0	0	--	1	0	-100.0%
Attempted Murder	0	0	--	0	0	--
Sexual Assault	4	3	-25.0%	38	38	0.0%
Assault	13	6	-53.8%	146	155	6.2%
Abduction	0	0	--	0	2	--
Robbery	2	1	-50.0%	10	14	40.0%
Other Crimes Against a Person	4	3	-25.0%	62	51	-17.7%
Total	23	13	-43.5%	257	261	1.6%



Property Crime

Actual	December			Year to Date - December		
	2018	2019	% Change	2018	2019	% Change
Arson	0	0	--	1	4	300.0%
Break & Enter	8	10	25.0%	95	119	25.3%
Theft Over	15	10	-33.3%	188	185	-1.6%
Theft Under	26	19	-26.9%	314	329	4.8%
Have Stolen Goods	1	0	-100.0%	22	20	-9.1%
Fraud	11	10	-9.1%	147	162	10.2%
Mischief	20	6	-70.0%	234	211	-9.8%
Total	81	55	-32.1%	1,001	1,030	2.9%



Drug Crime

Detachment: 6C - HALDIMAND COUNTY

Location code(s): 6C00 - HALDIMAND COUNTY, 6C01 - HALDIMAND COUNTY (Haldimand (MI)) (Inactive)

Area code(s): (blank), 0, 2 - Marine, 6262, 6263, 6265, 6266, 6289, 6294 - Haldimand Reclamation, 6318 - Lakeshore, 6319 - Selkirk and Rural, 6320 - Hagersville, 6321 - Hagersville Rural, 6322 - Jarvis, 6323 - Townsend, 6324 - Caledonia, 6325 - Caledonia Rural, 6326 - Cayuga, 6327 - Cayuga Rural, 6328 - Dunnville, 6329 - Dunnville Rural, 6508, 6908 - Selkirk Provincial Park, 6910 - James N Allen Provincial Park, 6911 - Rock Point Provincial Park, 6934 - Hwy 3, 6945 - Hwy 6, 6283 - Caledonia (Old Association)

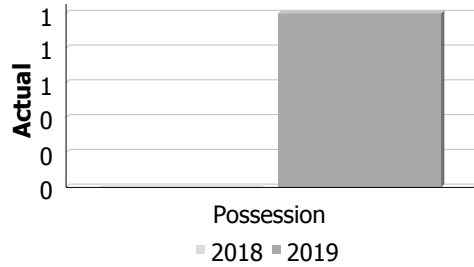
Data source date:
2020/01/11

Report Generated by:
Clark, Paul

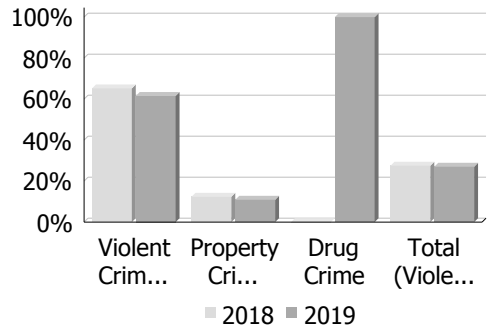
Report Generated on:
Jan 16, 2020 11:44:09 AM
PP-CSC-Operational Planning-4300

**Police Services Board Report for Haldimand County
Records Management System
December - 2019**

Actual	December			Year to Date - December		
	2018	2019	% Change	2018	2019	% Change
Possession	0	1	--	22	13	-40.9%
Trafficking	0	0	--	10	1	-90.0%
Importation and Production	0	0	--	1	0	-100.0%
Total	0	1	--	33	14	-57.6%



Clearance Rate	December			Year to Date - December		
	2018	2019	Difference	2018	2019	Difference
Violent Crime	65.2%	61.5%	-3.7%	78.6%	65.1%	-13.5%
Property Crime	12.4%	10.9%	-1.4%	15.8%	17.0%	1.2%
Drug Crime	--	100.0%	--	84.8%	64.3%	-20.6%
Total (Violent, Property & Drug)	27.5%	27.0%	-0.5%	32.7%	29.7%	-3.0%



Data contained within this report is dynamic in nature and numbers will change over time as the Ontario Provincial Police continue to investigate and solve crime.

Data Utilized

- Major Crimes
- Niche RMS All Offence Level Business Intelligence Cube

Detachment: 6C - HALDIMAND COUNTY

Location code(s): 6C00 - HALDIMAND COUNTY, 6C01 - HALDIMAND COUNTY (Haldimand (MI)) (Inactive)

Area code(s): (blank), 0, 2 - Marine, 6262, 6263, 6265, 6266, 6289, 6294 - Haldimand Reclamation, 6318 - Lakeshore, 6319 - Selkirk and Rural, 6320 - Hagersville, 6321 - Hagersville Rural, 6322 - Jarvis, 6323 - Townsend, 6324 - Caledonia, 6325 - Caledonia Rural, 6326 - Cayuga, 6327 - Cayuga Rural, 6328 - Dunnville, 6329 - Dunnville Rural, 6508, 6908 - Selkirk Provincial Park, 6910 - James N Allen Provincial Park, 6911 - Rock Point Provincial Park, 6934 - Hwy 3, 6945 - Hwy 6, 6283 - Caledonia (Old Association)

Data source date:
2020/01/11

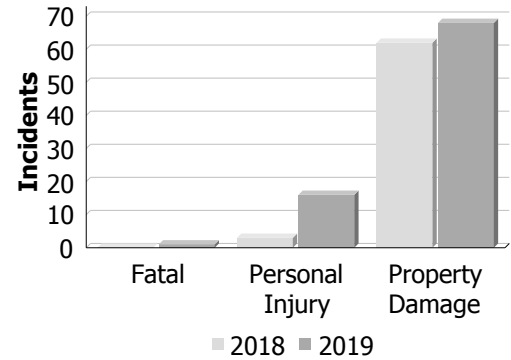
Report Generated by:
Clark, Paul

Report Generated on:
Jan 16, 2020 11:44:09 AM
PP-CSC-Operational Planning-4300

**Police Services Board Report for Haldimand County
Collision Reporting System
December - 2019**

Motor Vehicle Collisions by Type

Incidents	December			Year to Date - December		
	2018	2019	% Change	2018	2019	% Change
Fatal	0	1	--	10	10	0.0%
Personal Injury	3	16	433.3%	150	163	8.7%
Property Damage	62	68	9.7%	619	648	4.7%
Total	65	85	30.8%	779	821	5.4%



Fatalities in Detachment Area

Incidents		December			Year to Date - December		
		2018	2019	% Change	2018	2019	% Change
Motor Vehicle Collision	Fatal Incidents	0	1	--	10	8	-20.0%
	Alcohol Related	0	1	--	2	2	0.0%
Off-Road Vehicle	Fatal Incidents	0	0	--	0	2	--
	Alcohol Related	0	0	--	0	1	--
Motorized Snow Vehicle	Fatal Incidents	0	0	--	0	0	--
	Alcohol Related	0	0	--	0	0	--

Persons Killed	December			Year to Date - December		
	2018	2019	% Change	2018	2019	% Change
Motor Vehicle Collision	0	1	--	11	8	-27.3%
Off-Road Vehicle	0	0	--	0	2	--
Motorized Snow Vehicle	0	0	--	0	0	--

Detachment: 6C - HALDIMAND COUNTY

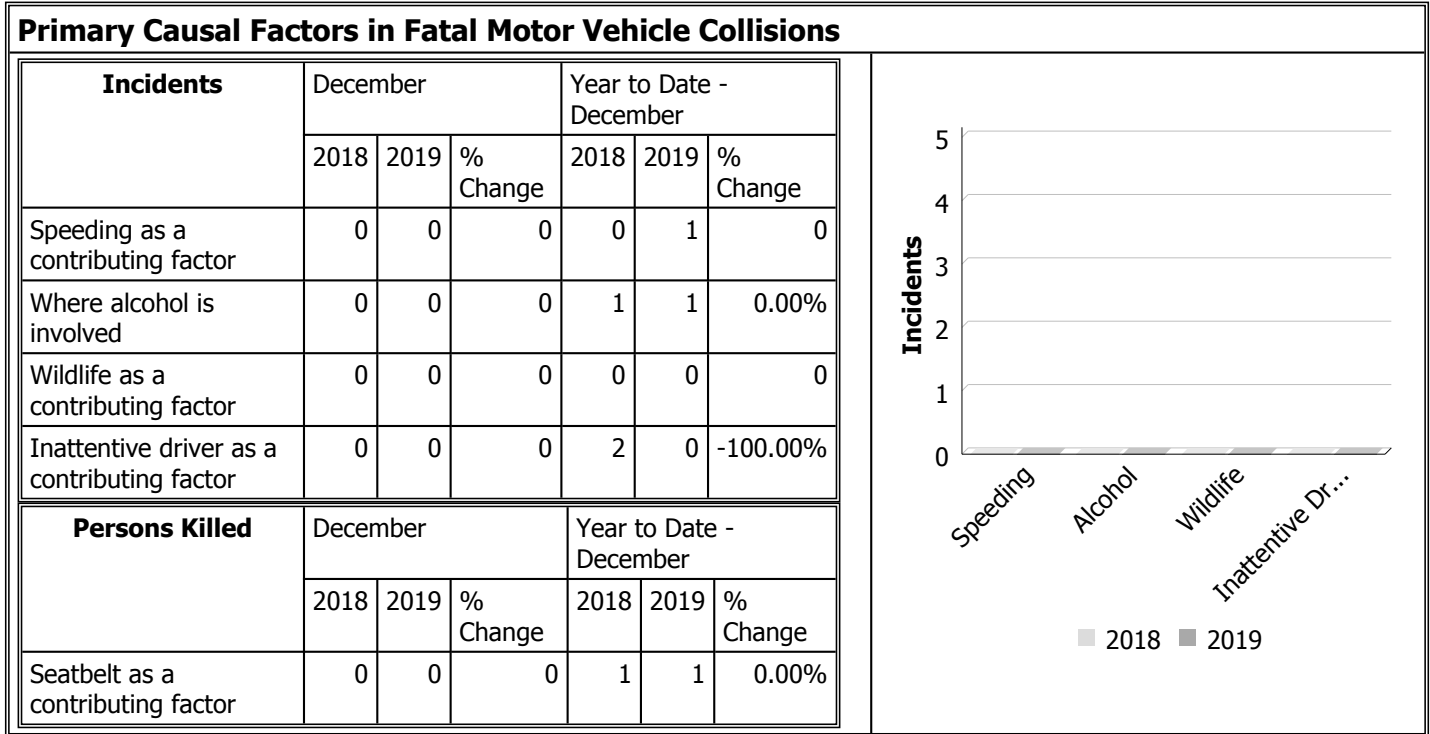
Location code(s): 6C00-HALDIMAND COUNTY, 6C01-HALDIMAND COUNTY (Haldimand (MI))

Data source date:
2020/01/15

Report Generated by:
Clark, Paul

Report Generated on:
Jan 16, 2020 11:43:01 AM
PP-CSC-Operational Planning-4300

Police Services Board Report for Haldimand County
Collision Reporting System
December - 2019



Data Utilized

- SQL online application reporting system – OPP CRS 2.3.09
- Collision Reporting System Business Intelligence Cube

Detachment: 6C - HALDIMAND COUNTY

Location code(s): 6C00-HALDIMAND COUNTY, 6C01-HALDIMAND COUNTY (Haldimand (MI))

Data source date:
2020/01/15

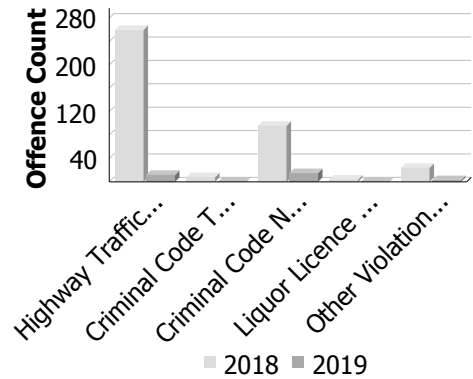
Report Generated by:
Clark, Paul

Report Generated on:
Jan 16, 2020 11:43:01 AM
PP-CSC-Operational Planning-4300

**Police Services Board Report for Haldimand County
Integrated Court Offence Network
December - 2019**

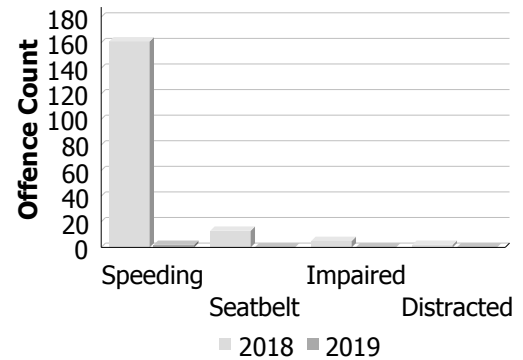
Criminal Code and Provincial Statute Charges Laid

Offence Count	December			Year to Date - December		
	2018	2019	% Change	2018	2019	% Change
Highway Traffic Act	260	12	-95.4%	2,625	2,467	-6.0%
Criminal Code Traffic	8	2	-75.0%	174	162	-6.9%
Criminal Code Non-Traffic	96	15	-84.4%	964	1,074	11.4%
Liquor Licence Act	4	0	-100.0%	112	83	-25.9%
Other Violations	24	3	-87.5%	415	392	-5.5%
All Violations	392	30	-92.3%	4,290	4,016	-6.4%



Traffic Related Charges

Offence Count	December			Year to Date - December		
	2018	2019	% Change	2018	2019	% Change
Speeding	161	2	-98.8%	1,359	1,235	-9.1%
Seatbelt	13	0	-100.0%	80	181	126.2%
Impaired	5	2	-60.0%	103	108	4.9%
Distracted	2	0	-100.0%	57	84	47.4%



Integrated Court Offence Network data is updated on a monthly basis: Data could be as much as a month and a half behind.

Data Utilized

- Ministry of Attorney General, Integrated Court Offence Network
- Integrated Court Offence Network Charge Business Intelligence Cube

Detachment: 6C - HALDIMAND COUNTY

Location code(s): 6C00 - HALDIMAND COUNTY, 6C01 - HALDIMAND COUNTY (Haldimand (MI)) (Inactive)

Data source date:
Jan 13, 2020 5:18:08 PM

Report Generated by:
Clark, Paul

Report Generated on:
Jan 16, 2020 11:45:13 AM
PP-CSC-Operational Planning-4300

**Police Services Board Report for Haldimand County
2019/Dec**

Public Complaints	
Policy	0
Service	0
Conduct	0

Date information collected from Professional Standards Bureau Commander Reports: 2020-01-16

Data Source

Ontario Provincial Police, Professional Standards Bureau Commander Reports

- Includes all public policy, service and conduct complaints submitted to the Office of the Independent Police Review Director (OIPRD)

Secondary Employment

Daily Activity Reporting Patrol Hours	
Total Hours	2019/Dec
Number of Cruiser Patrol Hours	272.75
Number of Motorcycle Patrol Hours	0.00
Number of Marine Patrol Hours	0.00
Number of ATV Patrol Hours	0.00
Number of Snowmobile Patrol Hours	0.00
Number of Bicycle Patrol Hours	0.00
Number of Foot Patrol Hours	31.50
Number of School Patrol Hours	0.00

Data source (Daily Activity Reporting System) date: 2020/01/10

Detachment: 6C - HALDIMAND COUNTY

Location code(s): 6C00 - HALDIMAND COUNTY, 6C01 - HALDIMAND COUNTY (Haldimand (MI))

Area code(s): ODC - Blank Association, 9999 - Invalid Association, 6324 - Caledonia, 6325 - Caledonia Rural, 6326 - Cayuga, 6327 - Cayuga Rural, 6328 - Dunnville, 6329 - Dunnville Rural, 6320 - Hagersville, 6321 - Hagersville Rural, 6294 - Haldimand Reclamation, 6934 - Hwy 3, 6945 - Hwy 6, 6910 - James N Allen Provincial Park, 6322 - Jarvis, 6318 - Lakeshore, 2 - Marine, 6911 - Rock Point Provincial Park, 6319 - Selkirk and Rural, 6908 - Selkirk Provincial Park, 6323 - Townsend, ODC - Blank Association, 9999 - Invalid Association, 6324 - Caledonia, 6283 - Caledonia, 6325 - Caledonia Rural, 6278 - Canborough, 6326 - Cayuga, 6284 - Cayuga, 6327 - Cayuga Rural, 6328 - Dunnville, 6279 - Dunnville, 6329 - Dunnville Rural, 6282 - Dunnville Special Event, 6320 - Hagersville, 6285 - Hagersville, 6321 - Hagersville Rural, 6291 - Haldimand Special Event, 6322 - Jarvis, 6259 - Jarvis, 6318 - Lakeshore, 6280 - Moulton, 6286 - North Cayuga, 6287 - Oneida, 6288 - Rainham, 6319 - Selkirk and Rural, 6290 - Seneca, 6281 - Sherbrooke, 6289 - South Cayuga, 6323 - Townsend, 6262 - Townsend, 6263 - Walpole, 6265 - Woodhouse

Report Generated by:
Clark, Paul

Report Generated on:
Jan 16, 2020 11:41:54 AM
PP-CSC-Operational Planning-4300

2019	Caledonia	Cayuga	Dunville	Hagersville	Jarvis	Selkirk	Provincial Parks	Total
January	3	17.25	25.5	7	3	1	1	57.75
February	5.5	13.25	25.5	7.5	2	0	0	53.75
March	5	9.25	27.75	7	1.5	0	0	50.5
April	3	14.75	17.25	6.5	0	2	2	45.5
May	4.5	11	20	3	1.5	0	0	40
June	0	18.5	26.75	2	1.25	0.75	1.75	51
July	9	6	18.5	8.75	3	1.75	6.25	53.25
August	6.5	8	18.75	0	1	0	3	37.25
September	3.75	8.75	17.75	3.5	0.5	0	0	34.25
October	1	10.5	21.25	3	2.75	0	0	38.5
November	3	8	16.25	1	1.25	0	1	30.5
December	2.75	5	20.25	1.5	1	1	1	32.5
2019 Total	47	130.25	255.5	50.75	18.75	6.5	16	524.75