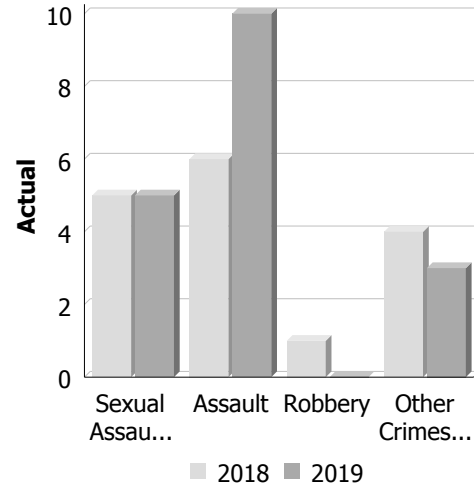


**Police Services Board Report for Haldimand County  
Records Management System  
November - 2019**

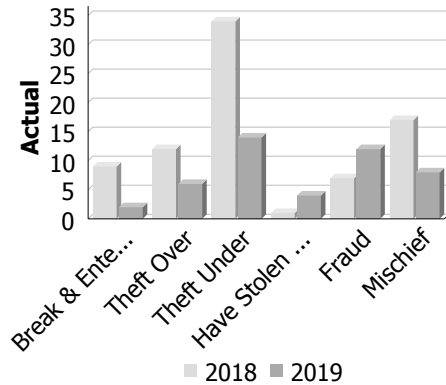
**Violent Crime**

Actual	November			Year to Date - November		
	2018	2019	% Change	2018	2019	% Change
Murder	0	0	--	0	1	--
Other Offences Causing Death	0	0	--	1	0	-100.0%
Attempted Murder	0	0	--	0	0	--
Sexual Assault	5	5	0.0%	34	35	2.9%
Assault	6	10	66.7%	133	149	12.0%
Abduction	0	0	--	0	2	--
Robbery	1	0	-100.0%	8	13	62.5%
Other Crimes Against a Person	4	3	-25.0%	58	48	-17.2%
<b>Total</b>	<b>16</b>	<b>18</b>	<b>12.5%</b>	<b>234</b>	<b>248</b>	<b>6.0%</b>



**Property Crime**

Actual	November			Year to Date - November		
	2018	2019	% Change	2018	2019	% Change
Arson	0	0	--	1	4	300.0%
Break & Enter	9	2	-77.8%	87	109	25.3%
Theft Over	12	6	-50.0%	173	175	1.2%
Theft Under	34	14	-58.8%	288	310	7.6%
Have Stolen Goods	1	4	300.0%	21	20	-4.8%
Fraud	7	12	71.4%	136	152	11.8%
Mischief	17	8	-52.9%	214	205	-4.2%
<b>Total</b>	<b>80</b>	<b>46</b>	<b>-42.5%</b>	<b>920</b>	<b>975</b>	<b>6.0%</b>



**Drug Crime**

**Detachment:** 6C - HALDIMAND COUNTY

**Location code(s):** 6C00 - HALDIMAND COUNTY, 6C01 - HALDIMAND COUNTY (Haldimand (MI)) (Inactive)

**Area code(s):** ( blank ), 0, 2 - Marine, 6262, 6263, 6265, 6266, 6289, 6294 - Haldimand Reclamation, 6318 - Lakeshore, 6319 - Selkirk and Rural, 6320 - Hagersville, 6321 - Hagersville Rural, 6322 - Jarvis, 6323 - Townsend, 6324 - Caledonia, 6325 - Caledonia Rural, 6326 - Cayuga, 6327 - Cayuga Rural, 6328 - Dunnville, 6329 - Dunnville Rural, 6508, 6908 - Selkirk Provincial Park, 6910 - James N Allen Provincial Park, 6911 - Rock Point Provincial Park, 6934 - Hwy 3, 6945 - Hwy 6, 6283 - Caledonia (Old Association)

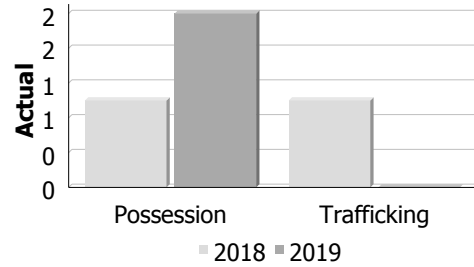
**Data source date:**  
2020/01/11

**Report Generated by:**  
Clark, Paul

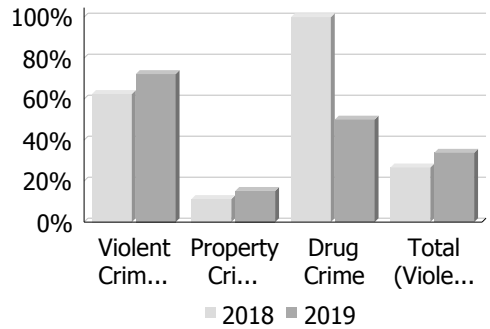
**Report Generated on:**  
Jan 16, 2020 11:37:34 AM  
PP-CSC-Operational Planning-4300

**Police Services Board Report for Haldimand County  
Records Management System  
November - 2019**

Actual	November			Year to Date - November		
	2018	2019	% Change	2018	2019	% Change
Possession	1	2	100.0%	22	12	-45.5%
Trafficking	1	0	-100.0%	10	1	-90.0%
Importation and Production	0	0	--	1	0	-100.0%
<b>Total</b>	<b>2</b>	<b>2</b>	<b>0.0%</b>	<b>33</b>	<b>13</b>	<b>-60.6%</b>



Clearance Rate	November			Year to Date - November		
	2018	2019	Difference	2018	2019	Difference
Violent Crime	62.5%	72.2%	9.7%	79.9%	65.3%	-14.6%
Property Crime	11.2%	15.2%	4.0%	16.1%	17.3%	1.2%
Drug Crime	100.0%	50.0%	-50.0%	84.8%	61.5%	-23.3%
<b>Total (Violent, Property &amp; Drug)</b>	<b>26.7%</b>	<b>33.8%</b>	<b>7.2%</b>	<b>33.2%</b>	<b>29.9%</b>	<b>-3.3%</b>



Data contained within this report is dynamic in nature and numbers will change over time as the Ontario Provincial Police continue to investigate and solve crime.

**Data Utilized**

- Major Crimes
- Niche RMS All Offence Level Business Intelligence Cube

**Detachment:** 6C - HALDIMAND COUNTY

**Location code(s):** 6C00 - HALDIMAND COUNTY, 6C01 - HALDIMAND COUNTY (Haldimand (MI)) (Inactive)

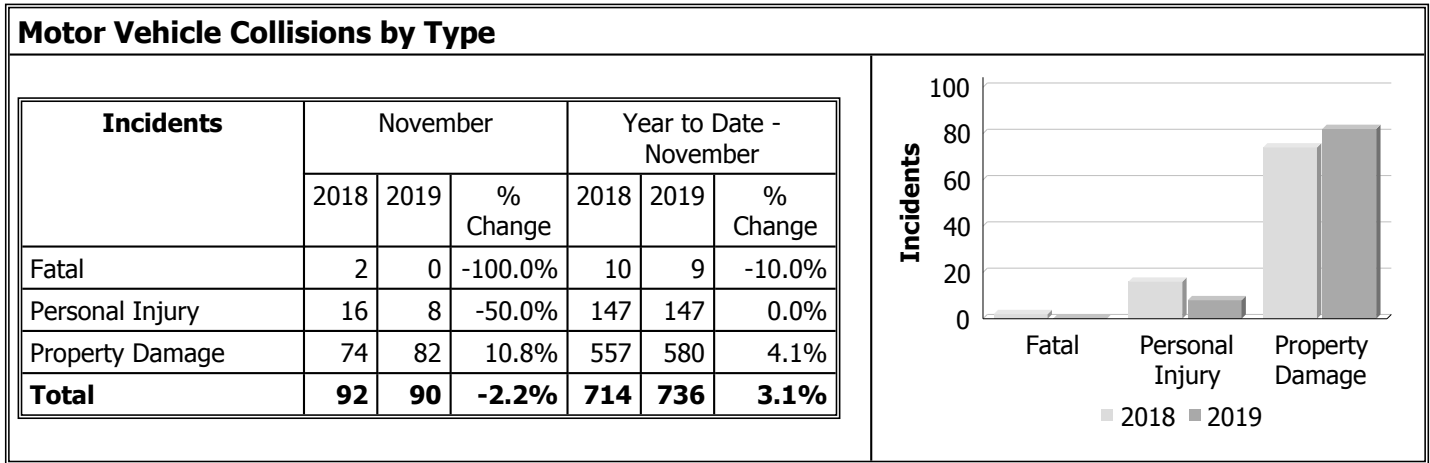
**Area code(s):** ( blank ), 0, 2 - Marine, 6262, 6263, 6265, 6266, 6289, 6294 - Haldimand Reclamation, 6318 - Lakeshore, 6319 - Selkirk and Rural, 6320 - Hagersville, 6321 - Hagersville Rural, 6322 - Jarvis, 6323 - Townsend, 6324 - Caledonia, 6325 - Caledonia Rural, 6326 - Cayuga, 6327 - Cayuga Rural, 6328 - Dunnville, 6329 - Dunnville Rural, 6508, 6908 - Selkirk Provincial Park, 6910 - James N Allen Provincial Park, 6911 - Rock Point Provincial Park, 6934 - Hwy 3, 6945 - Hwy 6, 6283 - Caledonia (Old Association)

**Data source date:**  
2020/01/11

**Report Generated by:**  
Clark, Paul

**Report Generated on:**  
Jan 16, 2020 11:37:34 AM  
PP-CSC-Operational Planning-4300

**Police Services Board Report for Haldimand County  
Collision Reporting System  
November - 2019**



**Fatalities in Detachment Area**

Incidents		November			Year to Date - November		
		2018	2019	% Change	2018	2019	% Change
Motor Vehicle Collision	Fatal Incidents	2	0	-100.0%	10	7	-30.0%
	Alcohol Related	0	0	--	2	1	-50.0%
Off-Road Vehicle	Fatal Incidents	0	0	--	0	2	--
	Alcohol Related	0	0	--	0	1	--
Motorized Snow Vehicle	Fatal Incidents	0	0	--	0	0	--
	Alcohol Related	0	0	--	0	0	--

Persons Killed	November			Year to Date - November		
	2018	2019	% Change	2018	2019	% Change
Motor Vehicle Collision	2	0	-100.0%	11	7	-36.4%
Off-Road Vehicle	0	0	--	0	2	--
Motorized Snow Vehicle	0	0	--	0	0	--

**Detachment:** 6C - HALDIMAND COUNTY

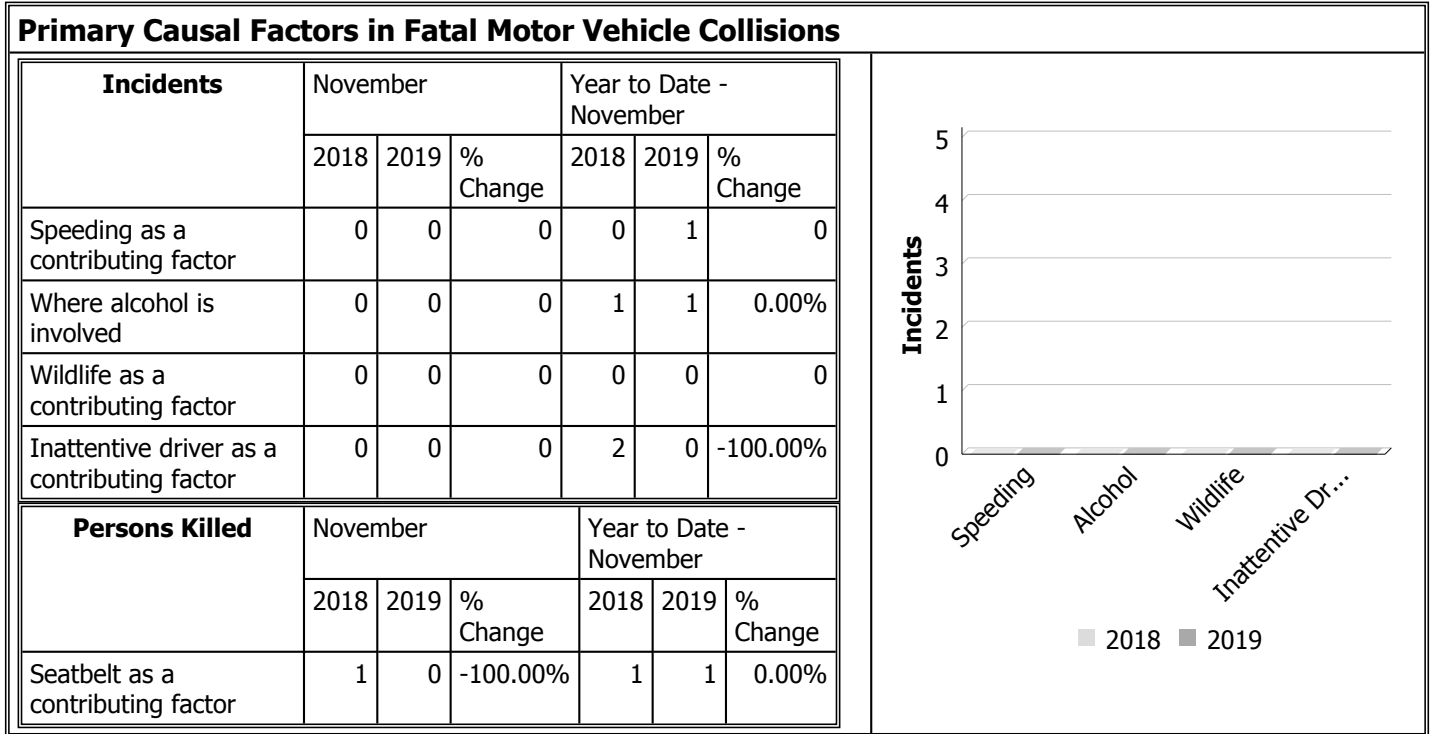
**Location code(s):** 6C00-HALDIMAND COUNTY, 6C01-HALDIMAND COUNTY (Haldimand (MI))

**Data source date:**  
2020/01/15

**Report Generated by:**  
Clark, Paul

**Report Generated on:**  
Jan 16, 2020 11:35:48 AM  
PP-CSC-Operational Planning-4300

**Police Services Board Report for Haldimand County  
Collision Reporting System  
November - 2019**



**Data Utilized**

- SQL online application reporting system – OPP CRS 2.3.09
- Collision Reporting System Business Intelligence Cube

**Detachment:** 6C - HALDIMAND COUNTY

**Location code(s):** 6C00-HALDIMAND COUNTY, 6C01-HALDIMAND COUNTY (Haldimand (MI))

**Data source date:**  
2020/01/15

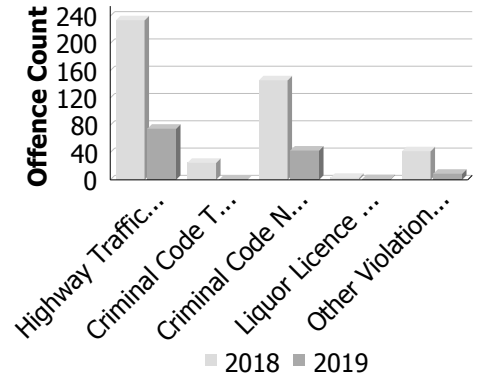
**Report Generated by:**  
Clark, Paul

**Report Generated on:**  
Jan 16, 2020 11:35:48 AM  
PP-CSC-Operational Planning-4300

**Police Services Board Report for Haldimand County  
Integrated Court Offence Network  
November - 2019**

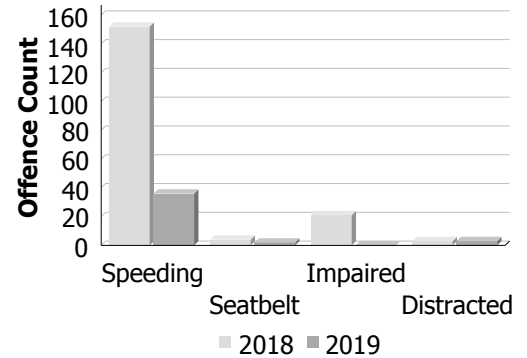
**Criminal Code and Provincial Statute Charges Laid**

Offence Count	November			Year to Date - November		
	2018	2019	% Change	2018	2019	% Change
Highway Traffic Act	234	75	-67.9%	2,365	2,455	3.8%
Criminal Code Traffic	25	10	-150.0%	166	160	-3.6%
Criminal Code Non-Traffic	146	43	-70.5%	868	1,059	22.0%
Liquor Licence Act	3	1	-66.7%	108	83	-23.1%
Other Violations	42	9	-78.6%	391	389	-0.5%
<b>All Violations</b>	<b>450</b>	<b>138</b>	<b>-69.3%</b>	<b>3,898</b>	<b>4,146</b>	<b>6.4%</b>



**Traffic Related Charges**

Offence Count	November			Year to Date - November		
	2018	2019	% Change	2018	2019	% Change
Speeding	152	36	-76.3%	1,198	1,233	2.9%
Seatbelt	4	2	-50.0%	67	181	170.1%
Impaired	21	5	-76.2%	98	106	8.5%
Distracted	3	3	0.0%	55	84	52.7%



Integrated Court Offence Network data is updated on a monthly basis: Data could be as much as a month and a half behind.

**Data Utilized**

- Ministry of Attorney General, Integrated Court Offence Network
- Integrated Court Offence Network Charge Business Intelligence Cube

**Detachment:** 6C - HALDIMAND COUNTY

**Location code(s):** 6C00 - HALDIMAND COUNTY, 6C01 - HALDIMAND COUNTY (Haldimand (MI)) (Inactive)

**Data source date:**  
Jan 13, 2020 5:18:08 PM

**Report Generated by:**  
Clark, Paul

**Report Generated on:**  
Jan 16, 2020 11:38:54 AM  
PP-CSC-Operational Planning-4300

**Police Services Board Report for Haldimand County  
2019/Nov**

<b>Public Complaints</b>	
Policy	0
Service	0
Conduct	0

**Date information collected from Professional Standards Bureau Commander Reports:** 2020-01-16

**Data Source**

Ontario Provincial Police, Professional Standards Bureau Commander Reports

- Includes all public policy, service and conduct complaints submitted to the Office of the Independent Police Review Director (OIPRD)

<b>Secondary Employment</b>
-----------------------------

<b>Daily Activity Reporting Patrol Hours</b>	
<b>Total Hours</b>	<b>2019/Nov</b>
Number of Cruiser Patrol Hours	211.25
Number of Motorcycle Patrol Hours	0.00
Number of Marine Patrol Hours	0.00
Number of ATV Patrol Hours	0.00
Number of Snowmobile Patrol Hours	0.00
Number of Bicycle Patrol Hours	0.00
Number of Foot Patrol Hours	30.50
Number of School Patrol Hours	0.00

**Data source (Daily Activity Reporting System) date:** 2020/01/10

**Detachment:** 6C - HALDIMAND COUNTY

**Location code(s):** 6C00 - HALDIMAND COUNTY, 6C01 - HALDIMAND COUNTY (Haldimand (MI))

**Area code(s):** ODC - Blank Association, 9999 - Invalid Association, 6324 - Caledonia, 6325 - Caledonia Rural, 6326 - Cayuga, 6327 - Cayuga Rural, 6328 - Dunnville, 6329 - Dunnville Rural, 6320 - Hagersville, 6321 - Hagersville Rural, 6294 - Haldimand Reclamation, 6934 - Hwy 3, 6945 - Hwy 6, 6910 - James N Allen Provincial Park, 6322 - Jarvis, 6318 - Lakeshore, 2 - Marine, 6911 - Rock Point Provincial Park, 6319 - Selkirk and Rural, 6908 - Selkirk Provincial Park, 6323 - Townsend, ODC - Blank Association, 9999 - Invalid Association, 6324 - Caledonia, 6283 - Caledonia, 6325 - Caledonia Rural, 6278 - Canborough, 6326 - Cayuga, 6284 - Cayuga, 6327 - Cayuga Rural, 6328 - Dunnville, 6279 - Dunnville, 6329 - Dunnville Rural, 6282 - Dunnville Special Event, 6320 - Hagersville, 6285 - Hagersville, 6321 - Hagersville Rural, 6291 - Haldimand Special Event, 6322 - Jarvis, 6259 - Jarvis, 6318 - Lakeshore, 6280 - Moulton, 6286 - North Cayuga, 6287 - Oneida, 6288 - Rainham, 6319 - Selkirk and Rural, 6290 - Seneca, 6281 - Sherbrooke, 6289 - South Cayuga, 6323 - Townsend, 6262 - Townsend, 6263 - Walpole, 6265 - Woodhouse

**Report Generated by:**  
Clark, Paul

**Report Generated on:**  
Jan 16, 2020 11:40:04 AM  
PP-CSC-Operational Planning-4300

<b>2019</b>	<b>Caledonia</b>	<b>Cayuga</b>	<b>Dunville</b>	<b>Hagersville</b>	<b>Jarvis</b>	<b>Selkirk</b>	<b>Provincial Parks</b>	<b>Total</b>
January	3	17.25	25.5	7	3	1	1	57.75
February	5.5	13.25	25.5	7.5	2	0	0	53.75
March	5	9.25	27.75	7	1.5	0	0	50.5
April	3	14.75	17.25	6.5	0	2	2	45.5
May	4.5	11	20	3	1.5	0	0	40
June	0	18.5	26.75	2	1.25	0.75	1.75	51
July	9	6	18.5	8.75	3	1.75	6.25	53.25
August	6.5	8	18.75	0	1	0	3	37.25
September	3.75	8.75	17.75	3.5	0.5	0	0	34.25
October	1	10.5	21.25	3	2.75	0	0	38.5
November	3	8	16.25	1	1.25	0	1	30.5
December	2.75	5	20.25	1.5	1	1	1	32.5
2019 Total	47	130.25	255.5	50.75	18.75	6.5	16	524.75