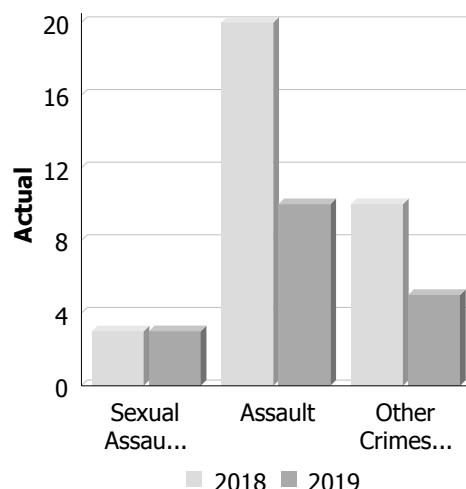


Police Services Board Report for Haldimand County
Records Management System
August - 2019

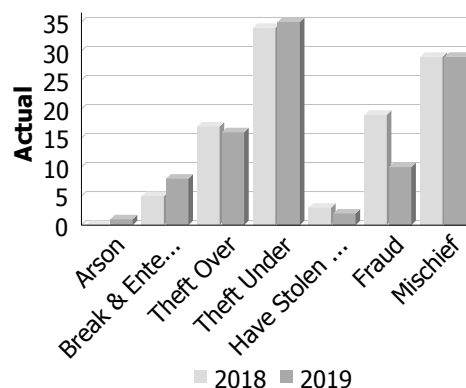
Violent Crime

Actual	August			Year to Date - August		
	2018	2019	% Change	2018	2019	% Change
Murder	0	0	--	0	1	--
Other Offences Causing Death	0	0	--	0	0	--
Attempted Murder	0	0	--	0	0	--
Sexual Assault	3	3	0.0%	21	23	9.5%
Assault	20	10	-50.0%	98	118	20.4%
Abduction	0	0	--	0	0	--
Robbery	0	0	--	6	11	83.3%
Other Crimes Against a Person	10	5	-50.0%	43	37	-14.0%
Total	33	18	-45.5%	168	190	13.1%



Property Crime

Actual	August			Year to Date - August		
	2018	2019	% Change	2018	2019	% Change
Arson	0	1	--	1	4	300.0%
Break & Enter	5	8	60.0%	62	76	22.6%
Theft Over	17	16	-5.9%	129	133	3.1%
Theft Under	34	35	2.9%	198	237	19.7%
Have Stolen Goods	3	2	-33.3%	19	12	-36.8%
Fraud	19	10	-47.4%	109	90	-17.4%
Mischief	29	29	0.0%	146	154	5.5%
Total	107	101	-5.6%	664	706	6.3%



Drug Crime

Detachment: 6C - HALDIMAND COUNTY

Location code(s): 6C00 - HALDIMAND COUNTY, 6C01 - HALDIMAND COUNTY (Haldimand (MI)) (Inactive)

Area code(s): (blank), 0, 2 - Marine, 6262, 6263, 6265, 6266, 6289, 6294 - Haldimand Reclamation, 6318 - Lakeshore, 6319 - Selkirk and Rural, 6320 - Hagersville, 6321 - Hagersville Rural, 6322 - Jarvis, 6323 - Townsend, 6324 - Caledonia, 6325 - Caledonia Rural, 6326 - Cayuga, 6327 - Cayuga Rural, 6328 - Dunnville, 6329 - Dunnville Rural, 6908 - Selkirk Provincial Park, 6910 - James N Allen Provincial Park, 6911 - Rock Point Provincial Park, 6934 - Hwy 3, 6945 - Hwy 6, 6283 - Caledonia (Old Association)

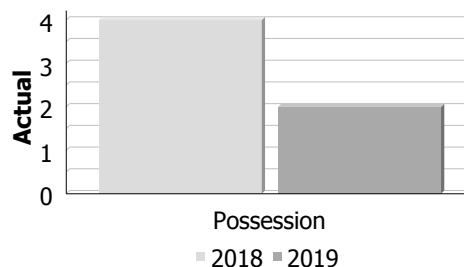
Data source date:
2019/09/14

Report Generated by:
Clark, Paul

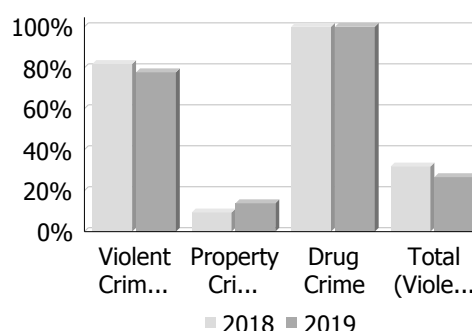
Report Generated on:
Sep 17, 2019 2:33:57 PM
PP-CSC-Operational Planning-4300

Police Services Board Report for Haldimand County
Records Management System
August - 2019

Actual	August			Year to Date - August		
	2018	2019	% Change	2018	2019	% Change
Possession	4	2	-50.0%	16	9	-43.8%
Trafficking	0	0	--	7	1	-85.7%
Importation and Production	0	0	--	1	0	-100.0%
Total	4	2	-50.0%	24	10	-58.3%



Clearance Rate						
Clearance Rate	August			Year to Date - August		
	2018	2019	Difference	2018	2019	Difference
Violent Crime	81.8%	77.8%	-4.0%	83.3%	67.4%	-16.0%
Property Crime	9.4%	13.9%	4.5%	18.4%	16.6%	-1.8%
Drug Crime	100.0%	100.0%	0.0%	83.3%	60.0%	-23.3%
Total (Violent, Property & Drug)	31.8%	26.6%	-5.2%	35.3%	29.8%	-5.5%



Data contained within this report is dynamic in nature and numbers will change over time as the Ontario Provincial Police continue to investigate and solve crime.

Data Utilized

- Major Crimes
- Niche RMS All Offence Level Business Intelligence Cube

Detachment: 6C - HALDIMAND COUNTY

Location code(s): 6C00 - HALDIMAND COUNTY, 6C01 - HALDIMAND COUNTY (Haldimand (MI)) (Inactive)

Area code(s): (blank), 0, 2 - Marine, 6262, 6263, 6265, 6266, 6289, 6294 - Haldimand Reclamation, 6318 - Lakeshore, 6319 - Selkirk and Rural, 6320 - Hagersville, 6321 - Hagersville Rural, 6322 - Jarvis, 6323 - Townsend, 6324 - Caledonia, 6325 - Caledonia Rural, 6326 - Cayuga, 6327 - Cayuga Rural, 6328 - Dunnville, 6329 - Dunnville Rural, 6908 - Selkirk Provincial Park, 6910 - James N Allen Provincial Park, 6911 - Rock Point Provincial Park, 6934 - Hwy 3, 6945 - Hwy 6, 6283 - Caledonia (Old Association)

Data source date:
2019/09/14

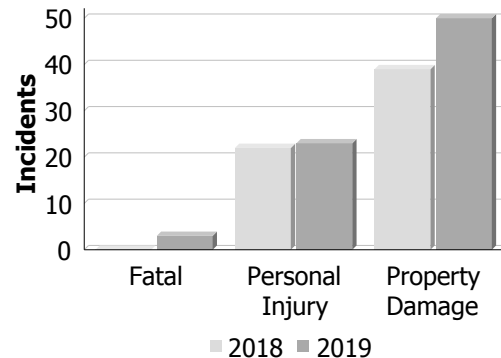
Report Generated by:
Clark, Paul

Report Generated on:
Sep 17, 2019 2:33:57 PM
PP-CSC-Operational Planning-4300

Police Services Board Report for Haldimand County
Collision Reporting System
August - 2019

Motor Vehicle Collisions by Type

Incidents	August			Year to Date - August		
	2018	2019	% Change	2018	2019	% Change
Fatal	0	3	--	6	7	16.7%
Personal Injury	22	23	4.5%	107	112	4.7%
Property Damage	39	50	28.2%	386	398	3.1%
Total	61	76	24.6%	499	517	3.6%



Fatalities in Detachment Area

Incidents		August			Year to Date - August		
		2018	2019	% Change	2018	2019	% Change
Motor Vehicle Collision	Fatal Incidents	0	3	--	6	6	0.0%
	Alcohol Related	0	0	--	1	1	0.0%
Off-Road Vehicle	Fatal Incidents	0	0	--	0	1	--
	Alcohol Related	0	0	--	0	1	--
Motorized Snow Vehicle	Fatal Incidents	0	0	--	0	0	--
	Alcohol Related	0	0	--	0	0	--

Persons Killed	August			Year to Date - August		
	2018	2019	% Change	2018	2019	% Change
Motor Vehicle Collision	0	3	--	6	6	0.0%
Off-Road Vehicle	0	0	--	0	1	--
Motorized Snow Vehicle	0	0	--	0	0	--

Detachment: 6C - HALDIMAND COUNTY

Location code(s): 6C00-HALDIMAND COUNTY, 6C01-HALDIMAND COUNTY (Haldimand (MI))

Data source date:
2019/09/16

Report Generated by:
Clark, Paul

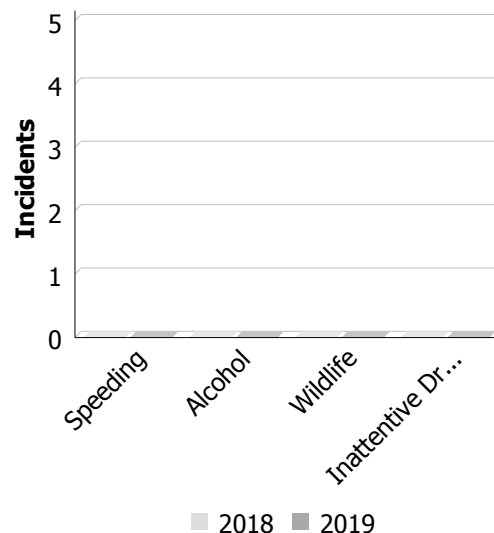
Report Generated on:
Sep 17, 2019 2:36:02 PM
PP-CSC-Operational Planning-4300

Police Services Board Report for Haldimand County
Collision Reporting System
August - 2019

Primary Causal Factors in Fatal Motor Vehicle Collisions

Incidents	August			Year to Date - August		
	2018	2019	% Change	2018	2019	% Change
Speeding as a contributing factor	0	0	0	0	0	0
Where alcohol is involved	0	0	0	0	1	0
Wildlife as a contributing factor	0	0	0	0	0	0
Inattentive driver as a contributing factor	0	0	0	2	0	-100.00%

Persons Killed	August			Year to Date - August		
	2018	2019	% Change	2018	2019	% Change
Seatbelt as a contributing factor	0	0	0	0	0	0



Data Utilized

- SQL online application reporting system – OPP CRS 2.3.09
- Collision Reporting System Business Intelligence Cube

Detachment: 6C - HALDIMAND COUNTY

Location code(s): 6C00-HALDIMAND COUNTY, 6C01-HALDIMAND COUNTY (Haldimand (MI))

Data source date:
2019/09/16

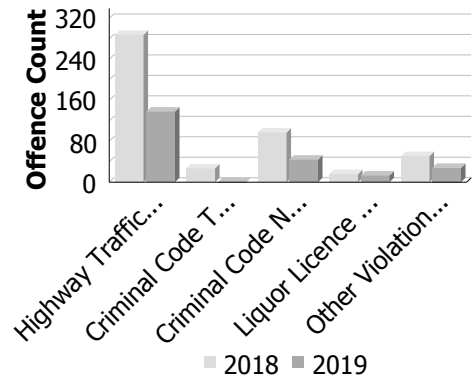
Report Generated by:
Clark, Paul

Report Generated on:
Sep 17, 2019 2:36:02 PM
PP-CSC-Operational Planning-4300

Police Services Board Report for Haldimand County
Integrated Court Offence Network
August - 2019

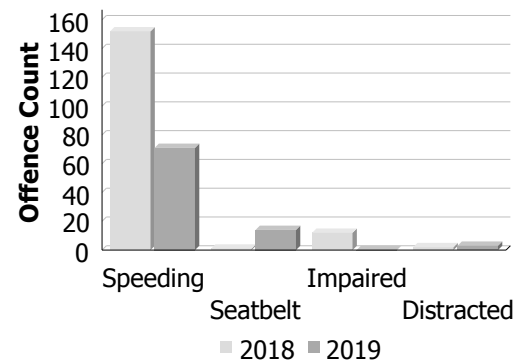
Criminal Code and Provincial Statute Charges Laid

Offence Count	August			Year to Date - August		
	2018	2019	% Change	2018	2019	% Change
Highway Traffic Act	288	138	-52.1%	1,830	1,793	-2.0%
Criminal Code Traffic	27	6	-77.7%	119	104	-12.6%
Criminal Code Non-Traffic	97	44	-54.6%	555	661	19.1%
Liquor Licence Act	16	13	-18.8%	87	61	-29.9%
Other Violations	51	28	-45.1%	304	291	-4.3%
All Violations	479	223	-53.4%	2,895	2,806	-3.1%



Traffic Related Charges

Offence Count	August			Year to Date - August		
	2018	2019	% Change	2018	2019	% Change
Speeding	152	71	-53.3%	905	902	-0.3%
Seatbelt	1	14	1,300.0%	54	129	138.9%
Impaired	12	4	-66.6%	60	67	-11.6%
Distracted	2	3	50.0%	48	67	39.6%



Integrated Court Offence Network data is updated on a monthly basis: Data could be as much as a month and a half behind.

Data Utilized

- Ministry of Attorney General, Integrated Court Offence Network
- Integrated Court Offence Network Charge Business Intelligence Cube

Detachment: 6C - HALDIMAND COUNTY

Location code(s): 6C00 - HALDIMAND COUNTY, 6C01 - HALDIMAND COUNTY (Haldimand (MI)) (Inactive)

Data source date:
 Sep 10, 2019 1:33:49 PM

Report Generated by:
 Clark, Paul

Report Generated on:
 Sep 17, 2019 11:31:41 AM
 PP-CSC-Operational Planning-4300

**Police Services Board Report for Haldimand County
2019/Aug**

Public Complaints	
Policy	0
Service	0
Conduct	0

Date information collected from Professional Standards Bureau Commander Reports: 2019-09-17

Data Source

Ontario Provincial Police, Professional Standards Bureau Commander Reports

- Includes all public policy, service and conduct complaints submitted to the Office of the Independent Police Review Director (OIPRD)

Secondary Employment

Daily Activity Reporting Patrol Hours	
Total Hours	2019/Aug
Number of Cruiser Patrol Hours	243.50
Number of Motorcycle Patrol Hours	1.50
Number of Marine Patrol Hours	206.50
Number of ATV Patrol Hours	0.00
Number of Snowmobile Patrol Hours	0.00
Number of Bicycle Patrol Hours	0.00
Number of Foot Patrol Hours	37.25
Number of School Patrol Hours	0.00

Data source (Daily Activity Reporting System) date: 2019/09/26

Detachment: 6C - HALDIMAND COUNTY

Location code(s): 6C00 - HALDIMAND COUNTY, 6C01 - HALDIMAND COUNTY (Haldimand (MI))

Area code(s): ODC - Blank Association, 9999 - Invalid Association, 6324 - Caledonia, 6325 - Caledonia Rural, 6326 - Cayuga, 6327 - Cayuga Rural, 6328 - Dunnville, 6329 - Dunnville Rural, 6320 - Hagersville, 6321 - Hagersville Rural, 6294 - Haldimand Reclamation, 6934 - Hwy 3, 6945 - Hwy 6, 6910 - James N Allen Provincial Park, 6322 - Jarvis, 6318 - Lakeshore, 2 - Marine, 6911 - Rock Point Provincial Park, 6319 - Selkirk and Rural, 6908 - Selkirk Provincial Park, 6323 - Townsend, ODC - Blank Association, 9999 - Invalid Association, 6324 - Caledonia, 6283 - Caledonia, 6325 - Caledonia Rural, 6278 - Canborough, 6326 - Cayuga, 6284 - Cayuga, 6327 - Cayuga Rural, 6328 - Dunnville, 6279 - Dunnville, 6329 - Dunnville Rural, 6282 - Dunnville Special Event, 6320 - Hagersville, 6285 - Hagersville, 6321 - Hagersville Rural, 6291 - Haldimand Special Event, 6322 - Jarvis, 6259 - Jarvis, 6318 - Lakeshore, 6280 - Moulton, 6286 - North Cayuga, 6287 - Oneida, 6288 - Rainham, 6319 - Selkirk and Rural, 6290 - Seneca, 6281 - Sherbrooke, 6289 - South Cayuga, 6323 - Townsend, 6262 - Townsend, 6263 - Walpole, 6265 - Woodhouse

Report Generated by:
Clark, Paul

Report Generated on:
Sep 17, 2019 11:26:44 AM
PP-CSC-Operational Planning-4300

2019	Caledonia	Cayuga	Dunville	Hagersville	Jarvis	Selkirk	Provincial Parks	Total
January	3	17.25	25.5	7	3	1	0	56.75
February	5.5	13.25	25.5	7.5	2	0	0	53.75
March	5	9.25	27.75	7	1.5	0	0	50.5
April	3	14.75	17.25	6.5	0	2	0	43.5
May	4.5	11	20	3	1.5	0	0	40
June	0	18.5	26.75	2	1.25	0.75	2.5	51.75
July	9	6	18.5	8.75	3	1.75	4.5	51.5
August	6.5	8	18.75	0	1	0	3	37.25